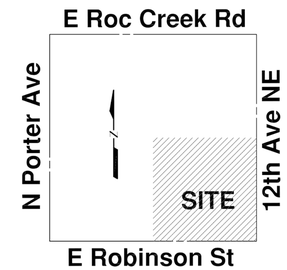

GRIFFIN SOCCER COMPLEX
NORTHEAST FIELDS - PHASE 5

The City of
NORMAN, OK

BREEA CLARK	MAYOR
COUNCIL MEMBERS	
BRANDI STUDLEY	Ward 1
LAUREN SCHUELER	Ward 2
KELLY LYNN	Ward 3
LEE HALL	Ward 4
RARCHAR TORTORELLO	Ward 5
ELIZABETH FOREMAN	Ward 6
STEPHEN HOLMAN	Ward 7
MATTHEW PEACOCK	Ward 8
DARREL PYLE	CITY MANAGER

PROJECT SHEET INDEX

COVER SHEET	i
EXISTING CONDITIONS PLAN	EC-1
OVERALL DEMOLITION PLAN	DP-1
DEMOLITION PLAN	DP-2
DEMOLITION PLAN	DP-3
DEMOLITION PLAN	DP-4
OVERALL SITE PLAN	SP-1
3 FIELD SITE PLAN	SP-2
FIELD LAYOUT PLAN	LP-1
ENLARGED LAYOUT PLANS	LP-2
FIELD GRADING PLAN	G-1
SODDING PLAN	SOD-1
IRRIGATION PLAN	IR-1
IRRIGATION DETAILS	IR-2
CONSTRUCTION DETAILS	D-1
EROSION CONTROL DETAILS	D-2

PDG
PLANNING DESIGN GROUP
LANDSCAPE ARCHITECTURE • RECREATIONAL DESIGN • LAND PLANNING
5314 S. YALE AVE., SUITE 710, TULSA, OK 74135
918.628.1255 918.628.1256 FAX
WWW.PLANNINGDESIGNGROUP.COM

RECOMMENDED FOR APPROVAL

James C Crosby — 12-17-21

JAMES C. CROSBY, REGISTERED PROFESSIONAL LANDSCAPE ARCHITECT, NO. 121 — DATE

REGISTERED LANDSCAPE ARCHITECT — JAMES C. CROSBY 121 — OKLAHOMA

JASON OLSEN, PARKS AND RECREATION DIRECTOR — DATE

APPROVED AS FINAL PLANS

MAYOR — DATE

CITY CLERK — DATE

ADA NOTES
CONTRACTOR IS RESPONSIBLE FOR ENSURING THAT ALL SIDEWALKS AND ACCESS RAMPS COMPLY WITH THE CITY OF NORMAN ADA STANDARD REQUIREMENTS. CONTRACTOR SHALL NOTIFY THE ENGINEER OR ENGINEER'S DESIGNEE FOR ANY DISCREPANCIES BETWEEN DESIGN INFORMATION AND THE CITY OF NORMAN STANDARD REQUIREMENTS PRIOR TO CONSTRUCTION.

EROSION CONTROL NOTES
A COPY OF THE EROSION CONTROL SITE PLAN MUST BE ON SITE AT ALL TIMES AND MADE AVAILABLE TO THE INSPECTOR UPON REQUEST.
THE CONTRACTOR SHALL BE RESPONSIBLE FOR THE REPAIR OR REPLACEMENT OF ALL EROSION CONTROL DEVICES DAMAGED DUE TO CONSTRUCTION.
INDICATE PROCEDURES FOR RE-VEGETATION OF DISTURBED AREAS FOR PERMANENT STABILIZATION.

NOTES
A STORM WATER DISCHARGE PERMIT IS REQUIRED BEFORE ANY LAND DISTURBING ACTIVITIES CAN BEGIN.
THE CONTRACTOR IS RESPONSIBLE FOR THE PROMPT REPLACEMENT AND/OR REPAIR OF ALL TRAFFIC CONTROL DEVICES AND APPURTENANCES DAMAGED OR DISTURBED DUE TO CONSTRUCTION.
CONTRACTOR WILL BE REQUIRED TO OBTAIN STORMWATER QUALITY PERMIT, SWPPP, AND FILE N.O.I.

NOTES
CONSTRUCTION ACTIVITIES THAT RESULT IN LAND DISTURBANCE OF EQUAL TO OR GREATER THAN ONE(1) ACRE, OR LESS THAN ONE(1) ACRE IF THEY ARE PART OF A LARGER COMMON PLAN OF DEVELOPMENT OF SALE THAT TOTALS AT LEAST ONE(1) ACRE MUST OBTAIN A PERMIT FROM ODEQ (FORM 605-002A) FOR STORM WATER DISCHARGES FROM CONSTRUCTION ACTIVITIES. THIS MEANS THAT LAND DISTURBING OF ONE ACRE OR MORE MUST PERMIT WITH ODEQ AND THE CITY OF NORMAN, STORM WATER QUALITY.

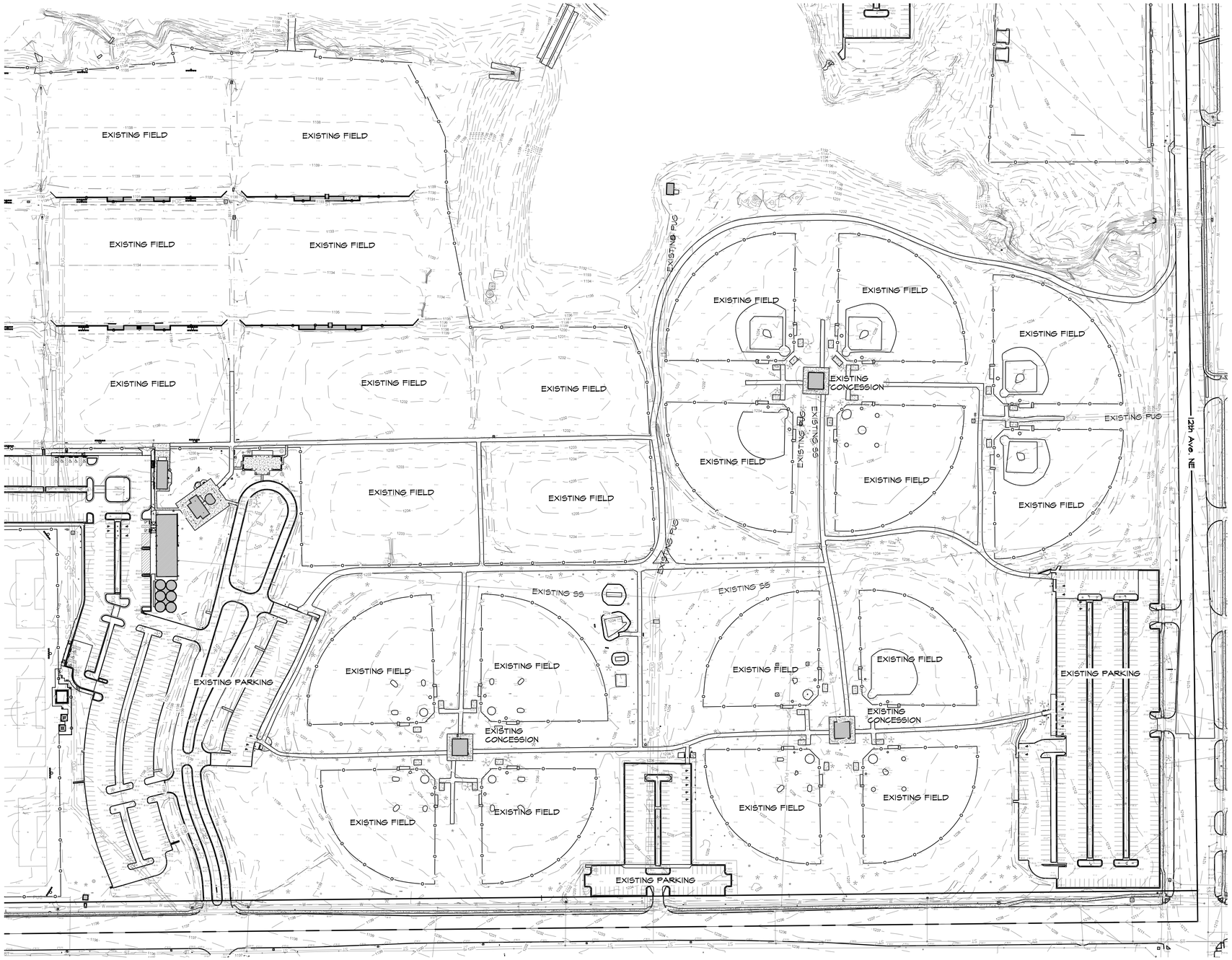

1 EXISTING CONDITIONS- PLAN VIEW

SCALE: 1" = 50'-0"

50 0 25 50 100

NORTH

BEFORE YOU DIG ...
1-800-522-6543
CALL OKIE

DUTY OF COOPERATION

P.D.G., INC. dba PLANNING DESIGN GROUP IN THIS STATEMENT SHALL BE KNOWN AS 'ARCHITECT'. RELEASE OF THESE PLANS CONTEMPLATES FURTHER COOPERATION AMONG THE OWNER, HIS CONTRACTOR, AND THE ARCHITECT. DESIGN AND CONSTRUCTION ARE COMPLEX. ALTHOUGH THE ARCHITECT AND HIS CONSULTANTS HAVE PERFORMED THEIR SERVICES WITH DUE CARE AND DILIGENCE, THEY CANNOT GUARANTEE PERFECTION. COMMINGLING IS IMPERFECT AND EVERY CONTINGENCY CANNOT BE ANTICIPATED. ANY AMBIGUITY OR DISCREPANCY DISCOVERED BY THE USE OF THESE PLANS SHALL BE REPORTED IMMEDIATELY TO THE ARCHITECT. FAILURE TO NOTIFY THE ARCHITECT COMPOUNDS MISUNDERSTANDING AND INCREASES CONSTRUCTION COSTS. A FAILURE TO COOPERATE BY SIMPLE NOTICE TO THE ARCHITECT SHALL RELIEVE THE ARCHITECT FROM RESPONSIBILITY FOR ALL CONSEQUENCES. CHANGES MADE FROM THE PLANS WITHOUT CONSENT OF THE ARCHITECT ARE UNAUTHORIZED, AND SHALL RELIEVE THE ARCHITECT OF RESPONSIBILITY FOR ALL CONSEQUENCES ARRIVING OUT OF SUCH CHANGES.

COPYRIGHT NOTICE

P.D.G., INC. dba PLANNING DESIGN GROUP RESERVE THEIR COMMONLAW COPYRIGHT AND OTHER PROPERTY RIGHTS IN THESE PLANS. THESE PLANS AND DRAWINGS ARE NOT TO BE REPRODUCED, CHANGED OR COPIED IN ANY FORM OR MANNER WHATSOEVER WITHOUT FIRST OBTAINING THE EXPRESS WRITTEN PERMISSION AND CONCENT OF P.D.G., INC. NOR ARE THEY TO BE ASSIGNED TO ANY THIRD PARTY WITHOUT OBTAINING SAID WRITTEN PERMISSION AND CONSENT.

BASE INFORMATION

ALL BASE INFORMATION INCLUDING EXISTING DRAINAGE WAYS, EXISTING CONTOURS, EXISTING VEGETATION, EXISTING STRUCTURES AND STREETS HERE PROVIDED TO PLANNING DESIGN GROUP BASED FROM DATA COLLECTED BY JOHNSON & ASSOCIATES INC., OKLAHOMA CITY, OK

PDG
PLANNING DESIGN GROUP
LANDSCAPE ARCHITECTURE ● RECREATIONAL DESIGN ● LAND PLANNING
5314 S. YALE AVE., SUITE 710, TULSA, OK 74135
918.628.1255 918.628.1256 FAX
WWW.PLANNINGDESIGNGROUP.COM

REGISTERED LANDSCAPE ARCHITECT
JAMES C. CROSBY
121
OKLAHOMA
12-17-21

JAMES C. CROSBY, ASLA
LANDSCAPE ARCHITECT OF RECORD

PROJECT INFORMATION

PROJECT ADDRESS:

1001 E. ROBINSON ST.,
NORMAN, OKLAHOMA 73071

PROJECT NO.	NA
DATE	2/4/21
DRAWN BY	CHECKED BY
AB	GE

GRIFFIN SOCCER COMPLEX NORTHEAST FIELD RENOVATIONS NORMAN, OKLAHOMA

ISSUE/ REVISIONS

12/17/21	BID SET

OWNER:

THE CITY OF NORMAN PARKS & RECREATION
201-C WEST GRAY
NORMAN, OK 73069
(405) 366-5472

EC-1

EXISTING CONDITIONS

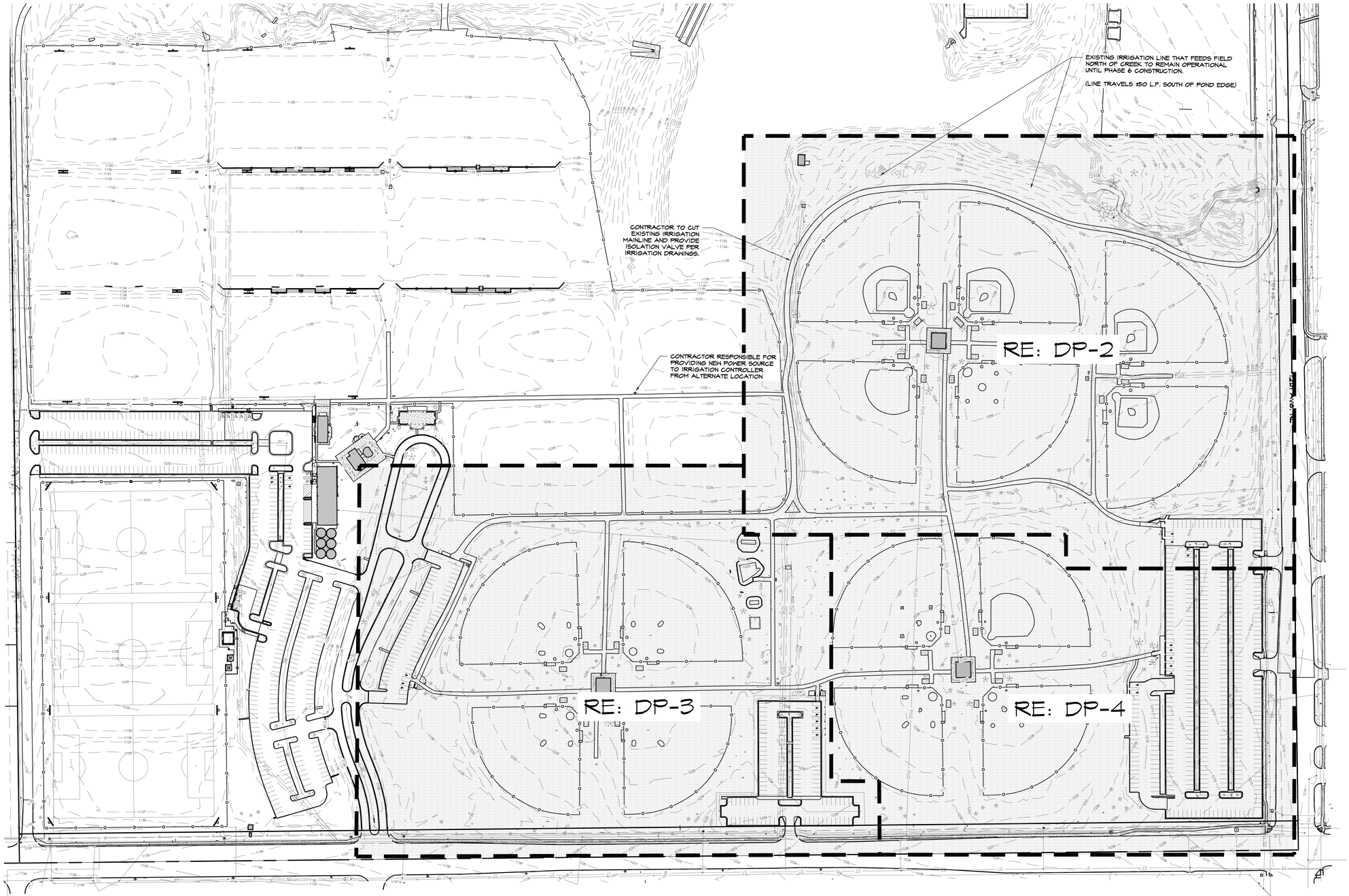

1 DEMOLITION PLAN - PLAN VIEW

SCALE: 1" = 100'-0"

100 0 50 100 200

NORTH

PDG
PLANNING DESIGN GROUP
LANDSCAPE ARCHITECTURE ♦ RECREATIONAL DESIGN ♦ LAND PLANNING
5314 S. YALE AVE., SUITE 710, TULSA, OK 74135
918.628.1255 918.628.1256 FAX
WWW.PLANNINGDESIGNGROUP.COM

REGISTERED LANDSCAPE ARCHITECT JAMES C. CROSBY 121 OKLAHOMA

12-17-21

JAMES C. CROSBY, ASLA
LANDSCAPE ARCHITECT OF RECORD

PROJECT INFORMATION

PROJECT ADDRESS:

1001 E. ROBINSON ST.,
NORMAN, OKLAHOMA 73071

PROJECT NO.	NA
DATE	2/4/21
DRAWN BY	CHECKED BY
AB	GE

GRIFFIN SOCCER COMPLEX NORTHEAST FIELD RENOVATIONS NORMAN, OKLAHOMA

ISSUE/ REVISIONS

12/17/21	BID SET

OWNER:

THE CITY OF NORMAN PARKS & RECREATION
201-C WEST GRAY
NORMAN, OK 73069
(405) 366-5472

DP-1

OVERALL SITE DEMOLITION PLAN

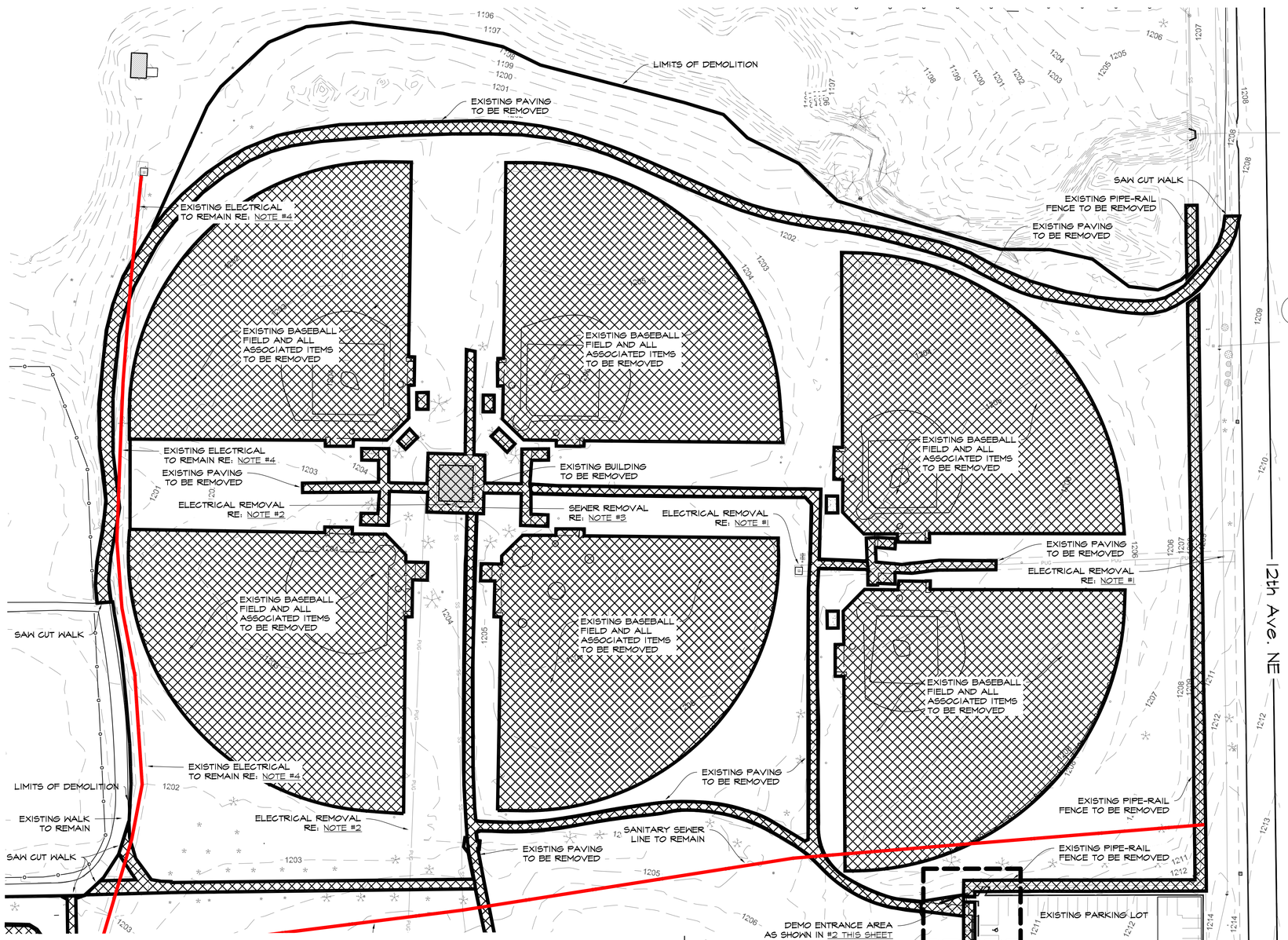

1 DEMOLITION PLAN - PLAN VIEW

SCALE: 1" = 50'-0"

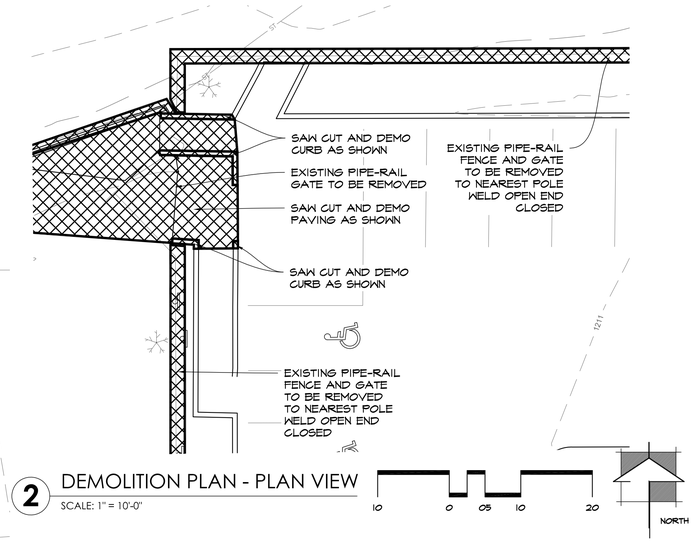

2 DEMOLITION PLAN - PLAN VIEW

SCALE: 1" = 10'-0"

DEMOLITION/CLEARING LEGEND

GENERAL DEMOLITION

UTILITY DEMOLITION NOTES

1. ELECTRICAL SUPPLY ON 12TH AVE. NE: COORDINATE WITH POWER COMPANY THE TERMINATION OF ELECTRICAL SUPPLY FROM THE POWER POLE SHOWN, ON THE DEMO PLAN AT 12TH AVE. NE. REMOVE ALL ASSOCIATED ITEMS WITHIN THE CONSTRUCTION ZONE NECESSARY FOR CONSTRUCTION OPERATIONS.
2. ELECTRICAL SUPPLY E. ROBINSON ST.: COORDINATE WITH POWER COMPANY THE TERMINATION OF ELECTRICAL SUPPLY FROM ROBINSON STREET TO THE CONSTRUCTION ZONE, SHOWN ON THE DEMO PLAN. REMOVE ALL ASSOCIATED ITEMS WITHIN THE CONSTRUCTION ZONE NECESSARY FOR CONSTRUCTION OPERATIONS.
3. COORDINATE SEWER LINE REMOVAL TO DEMOLISHED CONCESSION BUILDINGS. REMOVE ALL ASSOCIATED ITEMS WITHIN THE CONSTRUCTION ZONE NECESSARY FOR CONSTRUCTION OPERATIONS. CUT AND PLUG SEWER CONNECTION AT MANHOLE SHOWN ON PLAN.
4. POWER SUPPLY TO PUMP STATION AT POND TO REMAIN IN PLACE AS PART OF THIS CONTRACT AS LABELED ON PLANS

EXISTING UTILITIES

1. CONTRACTOR IS RESPONSIBLE FOR COORDINATING AND PAYING FOR ALL UNDERGROUND UTILITIES TO BE LOCATED. THIS INCLUDED BUT NOT LIMITED TO ALL STORM, SANITARY ETC, WITHIN THE PROJECT LIMITS.

GENERAL DEMOLITION/CLEARING NOTES

1. CONTRACTOR IS TO COORDINATE W/ OWNER AND ARCHITECT PRIOR TO DEMOLITION TO DETERMINE WHICH ITEMS THE OWNER WISHES TO RETAIN AND THE LOCATION THESE ITEMS ARE TO BE DELIVERED TO.
2. CONTRACTOR TO CONDUCT A THOROUGH REVIEW OF PROPERTY TO VERIFY ALL ITEMS SHOWN TO BE DEMOLISHED ON THIS SHEET.
3. ALL TREES, VEGETATION, TRASH, DEBRIS, CONCRETE, ASPHALT, METAL ITEMS, BLEACHERS AND ALL OTHER MATERIAL ON THIS PROJECT TO BE PROPERLY DEMOLISHED AND REMOVED FROM THIS SITE BY CONTRACTOR AS PER SPECIFICATIONS.
4. ALL EXISTING ITEMS THAT ARE TO REMAIN WHICH ARE DAMAGED DURING CONSTRUCTION ARE TO BE RESTORED TO ORIGINAL CONDITIONS. THIS INCLUDES BUT IS NOT LIMITED TO LIGHTS, SIDEWALKS, ASPHALT PAVING, BUILDINGS, CURB & GUTTER, ETC.
5. ALL ITEMS WILL BE COMPLETELY REMOVED FROM DEMOLITION LIMITS UNLESS OTHERWISE DIRECTED, NO ITEMS ARE TO BE DEMOLISHED AND LEFT BELOW GRADE.

DUTY OF COOPERATION

P.D.G., INC. dba PLANNING DESIGN GROUP IN THIS STATEMENT SHALL BE KNOWN AS 'ARCHITECT'. RELEASE OF THESE PLANS CONTEMPLATES FURTHER COOPERATION AMONG THE OWNER, HIS CONTRACTOR, AND THE ARCHITECT. DESIGN AND CONSTRUCTION ARE COMPLEX. ALTHOUGH THE ARCHITECT AND HIS CONSULTANTS HAVE PERFORMED THEIR SERVICES WITH DUE CARE AND DILIGENCE, THEY CANNOT GUARANTEE PERFECTION. COMMUNICATION IS IMPERFECT AND EVERY CONTINGENCY CANNOT BE ANTICIPATED. ANY AMBIGUITY OR DISCREPANCY DISCOVERED BY THE USE OF THESE PLANS SHALL BE REPORTED IMMEDIATELY TO THE ARCHITECT. FAILURE TO NOTIFY THE ARCHITECT COMPOUNDS MISUNDERSTANDING AND INCREASES CONSTRUCTION COSTS. A FAILURE TO COOPERATE BY SIMPLE NOTICE TO THE ARCHITECT SHALL RELIEVE THE ARCHITECT FROM RESPONSIBILITY FOR ALL CONSEQUENCES. CHANGES MADE FROM THE PLANS WITHOUT CONSENT OF THE ARCHITECT ARE UNAUTHORIZED, AND SHALL RELIEVE THE ARCHITECT OF RESPONSIBILITY FOR ALL CONSEQUENCES ARRIVING OUT OF SUCH CHANGES.

COPYRIGHT NOTICE

P.D.G., INC. dba PLANNING DESIGN GROUP RESERVE THEIR COMMONLAW COPYRIGHT AND OTHER PROPERTY RIGHTS IN THESE PLANS. THESE PLANS AND DRAWINGS ARE NOT TO BE REPRODUCED, CHANGED OR COPIED IN ANY FORM OR MANNER WHATSOEVER WITHOUT FIRST OBTAINING THE EXPRESS WRITTEN PERMISSION AND CONSENT OF P.D.G., INC. NOR ARE THEY TO BE ASSIGNED TO ANY THIRD PARTY WITHOUT OBTAINING SAID WRITTEN PERMISSION AND CONSENT.

BASE INFORMATION

ALL BASE INFORMATION INCLUDING EXISTING DRAINAGE WAYS, EXISTING CONTOURS, EXISTING VEGETATION, EXISTING STRUCTURES AND STREETS HERE PROVIDED TO PLANNING DESIGN GROUP BASED FROM DATA COLLECTED BY JOHNSON & ASSOCIATES INC., OKLAHOMA CITY, OK

BEFORE YOU DIG ...
1-800-522-6543
CALL OKIE

PDG
PLANNING DESIGN GROUP
LANDSCAPE ARCHITECTURE ♦ RECREATIONAL DESIGN ♦ LAND PLANNING
5314 S. YALE AVE., SUITE 710, TULSA, OK 74135
918.628.1255 918.628.1256 FAX
WWW.PLANNINGDESIGNGROUP.COM

REGISTERED LANDSCAPE ARCHITECT
JAMES C. CROSBY
1 2 1
OKLAHOMA
12-7-21

JAMES C. CROSBY, ASLA
LANDSCAPE ARCHITECT OF RECORD

PROJECT INFORMATION

PROJECT ADDRESS:

1001 E. ROBINSON ST.,
NORMAN, OKLAHOMA 73071

PROJECT NO.	NA
DATE	2/4/21
DRAWN BY	CHECKED BY
AB	GE

GRIFFIN SOCCER COMPLEX
NORTHEAST FIELD
RENOVATIONS
NORMAN, OKLAHOMA

ISSUE/ REVISIONS

12/17/21	BID SET

OWNER:
THE CITY OF NORMAN
PARKS & RECREATION
201-C WEST GRAY
NORMAN, OK 73069
(405) 366-5472

DP-2

DEMOLITION PLAN

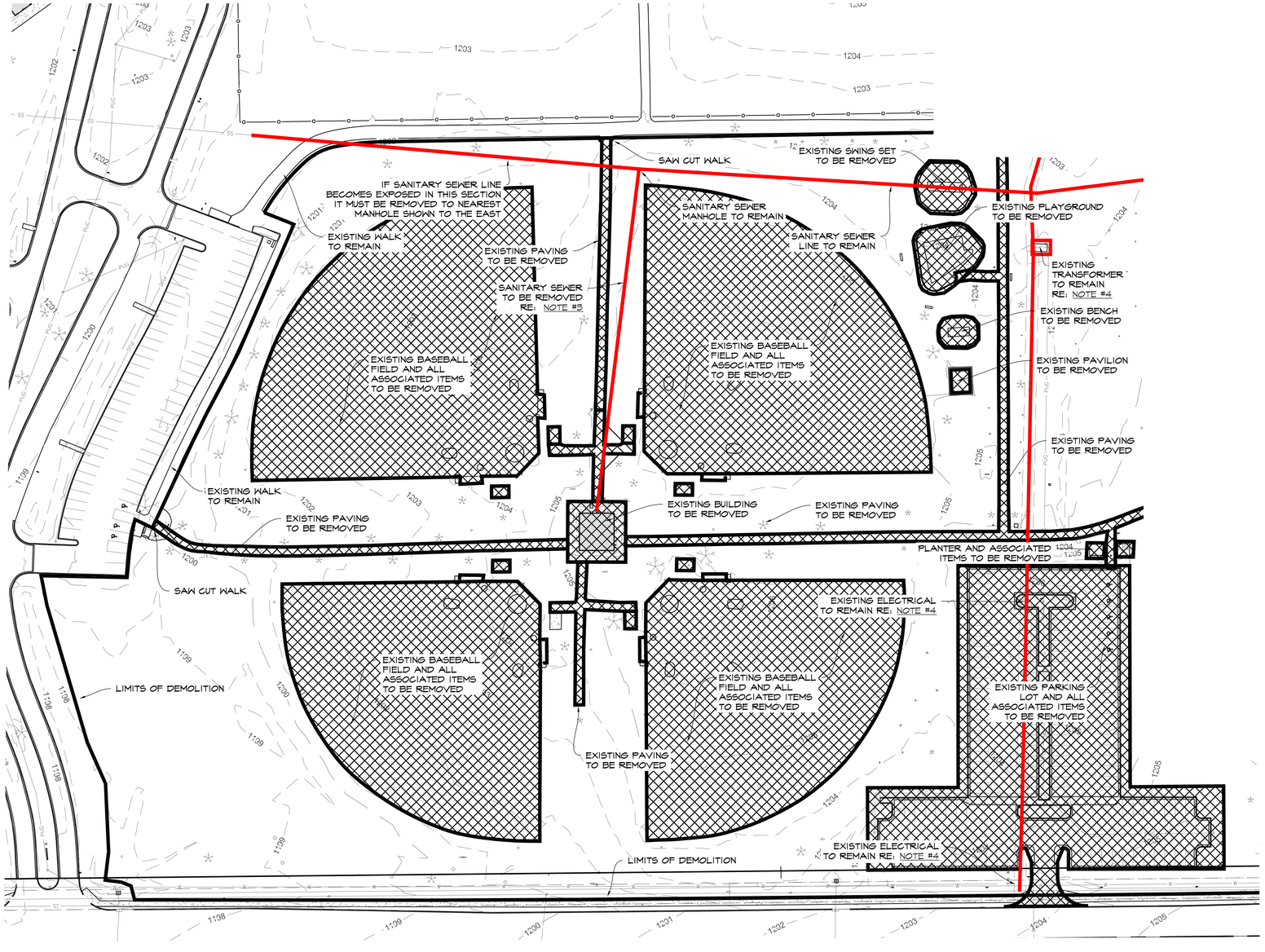

1 DEMOLITION PLAN - PLAN VIEW

SCALE: 1" = 50'-0"

50 0 25 50 100

NORTH

DEMOLITION/CLEARING LEGEND

GENERAL DEMOLITION

UTILITY DEMOLITION NOTES

1. ELECTRICAL SUPPLY ON 12TH AVE. NE. COORDINATE WITH POWER COMPANY THE TERMINATION OF ELECTRICAL SUPPLY FROM THE POWER POLE SHOWN, ON THE DEMO PLAN AT 12TH AVE. NE. REMOVE ALL ASSOCIATED ITEMS WITHIN THE CONSTRUCTION ZONE NECESSARY FOR CONSTRUCTION OPERATIONS.
2. ELECTRICAL SUPPLY E. ROBINSON ST.: COORDINATE WITH POWER COMPANY THE TERMINATION OF ELECTRICAL SUPPLY FROM ROBINSON STREET TO THE CONSTRUCTION ZONE, SHOWN ON THE DEMO PLAN. REMOVE ALL ASSOCIATED ITEMS WITHIN THE CONSTRUCTION ZONE NECESSARY FOR CONSTRUCTION OPERATIONS.
3. COORDINATE SEWER LINE REMOVAL TO DEMOLISHED CONCESSION BUILDINGS. REMOVE ALL ASSOCIATED ITEMS WITHIN THE CONSTRUCTION ZONE NECESSARY FOR CONSTRUCTION OPERATIONS. CUT AND PLUG SEWER CONNECTION AT MANHOLE SHOWN ON PLAN.
4. POWER SUPPLY TO PUMP STATION AT POND TO REMAIN IN PLACE AS PART OF THIS CONTRACT AS LABELED ON PLANS

EXISTING UTILITIES

1. CONTRACTOR IS RESPONSIBLE FOR COORDINATING AND PAYING FOR ALL UNDERGROUND UTILITIES TO BE LOCATED. THIS INCLUDED BUT NOT LIMITED TO ALL STORM, SANITARY ETC, WITHIN THE PROJECT LIMITS.

GENERAL DEMOLITION/CLEARING NOTES

1. CONTRACTOR IS TO COORDINATE W/ OWNER AND ARCHITECT PRIOR TO DEMOLITION TO DETERMINE WHICH ITEMS THE OWNER WISHES TO RETAIN AND THE LOCATION THESE ITEMS ARE TO BE DELIVERED TO.
2. CONTRACTOR TO CONDUCT A THOROUGH REVIEW OF PROPERTY TO VERIFY ALL ITEMS SHOWN TO BE DEMOLISHED ON THIS SHEET.
3. ALL TREES, VEGETATION, TRASH, DEBRIS, CONCRETE, ASPHALT, METAL ITEMS, BLEACHERS AND ALL OTHER MATERIAL ON THIS PROJECT TO BE PROPERLY DEMOLISHED AND REMOVED FROM THIS SITE BY CONTRACTOR AS PER SPECIFICATIONS.
4. ALL EXISTING ITEMS THAT ARE TO REMAIN WHICH ARE DAMAGED DURING CONSTRUCTION ARE TO BE RESTORED TO ORIGINAL CONDITIONS. THIS INCLUDES BUT IS NOT LIMITED TO LIGHTS, SIDEWALKS, ASPHALT PAVING, BUILDINGS, CURB & GUTTER, ETC.
5. ALL ITEMS WILL BE COMPLETELY REMOVED FROM DEMOLITION LIMITS UNLESS OTHERWISE DIRECTED, NO ITEMS ARE TO BE DEMOLISHED AND LEFT BELOW GRADE.

DUTY OF COOPERATION

P.D.G., INC. dba PLANNING DESIGN GROUP IN THIS STATEMENT SHALL BE KNOWN AS 'ARCHITECT'. RELEASE OF THESE PLANS CONTEMPLATES FURTHER COOPERATION AMONG THE OWNER, HIS CONTRACTOR, AND THE ARCHITECT. DESIGN AND CONSTRUCTION ARE COMPLEX. ALTHOUGH THE ARCHITECT AND HIS CONSULTANTS HAVE PERFORMED THEIR SERVICES WITH DUE CARE AND DILIGENCE, THEY CANNOT GUARANTEE PERFECTION. COMMUNICATION IS IMPERFECT AND EVERY CONTINGENCY CANNOT BE ANTICIPATED. ANY AMBIGUITY OR DISCREPANCY DISCOVERED BY THE USE OF THESE PLANS SHALL BE REPORTED IMMEDIATELY TO THE ARCHITECT. FAILURE TO NOTIFY THE ARCHITECT COMPOUNDS MISUNDERSTANDING AND INCREASES CONSTRUCTION COSTS. A FAILURE TO COOPERATE BY SIMPLE NOTICE TO THE ARCHITECT SHALL RELIEVE THE ARCHITECT FROM RESPONSIBILITY FOR ALL CONSEQUENCES. CHANGES MADE FROM THE PLANS WITHOUT CONSENT OF THE ARCHITECT ARE UNAUTHORIZED, AND SHALL RELIEVE THE ARCHITECT OF RESPONSIBILITY FOR ALL CONSEQUENCES ARRIVING OUT OF SUCH CHANGES.

COPYRIGHT NOTICE

P.D.G., INC. dba PLANNING DESIGN GROUP RESERVE THEIR COMMONLAW COPYRIGHT AND OTHER PROPERTY RIGHTS IN THESE PLANS. THESE PLANS AND DRAWINGS ARE NOT TO BE REPRODUCED, CHANGED OR COPIED IN ANY FORM OR MANNER WHATSOEVER WITHOUT FIRST OBTAINING THE EXPRESS WRITTEN PERMISSION AND CONSENT OF P.D.G., INC. NOR ARE THEY TO BE ASSIGNED TO ANY THIRD PARTY WITHOUT OBTAINING SAID WRITTEN PERMISSION AND CONSENT.

BASE INFORMATION

ALL BASE INFORMATION INCLUDING EXISTING DRAINAGE WAYS, EXISTING CONTOURS, EXISTING VEGETATION, EXISTING STRUCTURES AND STREETS WERE PROVIDED TO PLANNING DESIGN GROUP BASED FROM DATA COLLECTED BY JOHNSON & ASSOCIATES INC., OKLAHOMA CITY, OK

BEFORE YOU DIG ...
1-800-522-6543
CALL OKIE

PDG
PLANNING DESIGN GROUP
LANDSCAPE ARCHITECTURE ♦ RECREATIONAL DESIGN ♦ LAND PLANNING
5314 S. YALE AVE., SUITE 710, TULSA, OK 74135
918.628.1255 918.628.1256 FAX
WWW.PLANNINGDESIGNGROUP.COM

REGISTERED LANDSCAPE ARCHITECT JAMES C. CROSBY 121 OKLAHOMA

JAMES C. CROSBY, ASLA
LANDSCAPE ARCHITECT OF RECORD

PROJECT INFORMATION	
PROJECT ADDRESS:	
1001 E. ROBINSON ST., NORMAN, OKLAHOMA 73071	
PROJECT NO.	NA
DATE	2/4/21
DRAWN BY	CHECKED BY
AB	GE

GRIFFIN SOCCER COMPLEX NORTHEAST FIELD RENOVATIONS NORMAN, OKLAHOMA

ISSUE/ REVISIONS	
12/17/21	BID SET

OWNER:
THE CITY OF NORMAN PARKS & RECREATION
201-C WEST GRAY
NORMAN, OK 73069
(405) 366-5472

DP-3

DEMOLITION PLAN

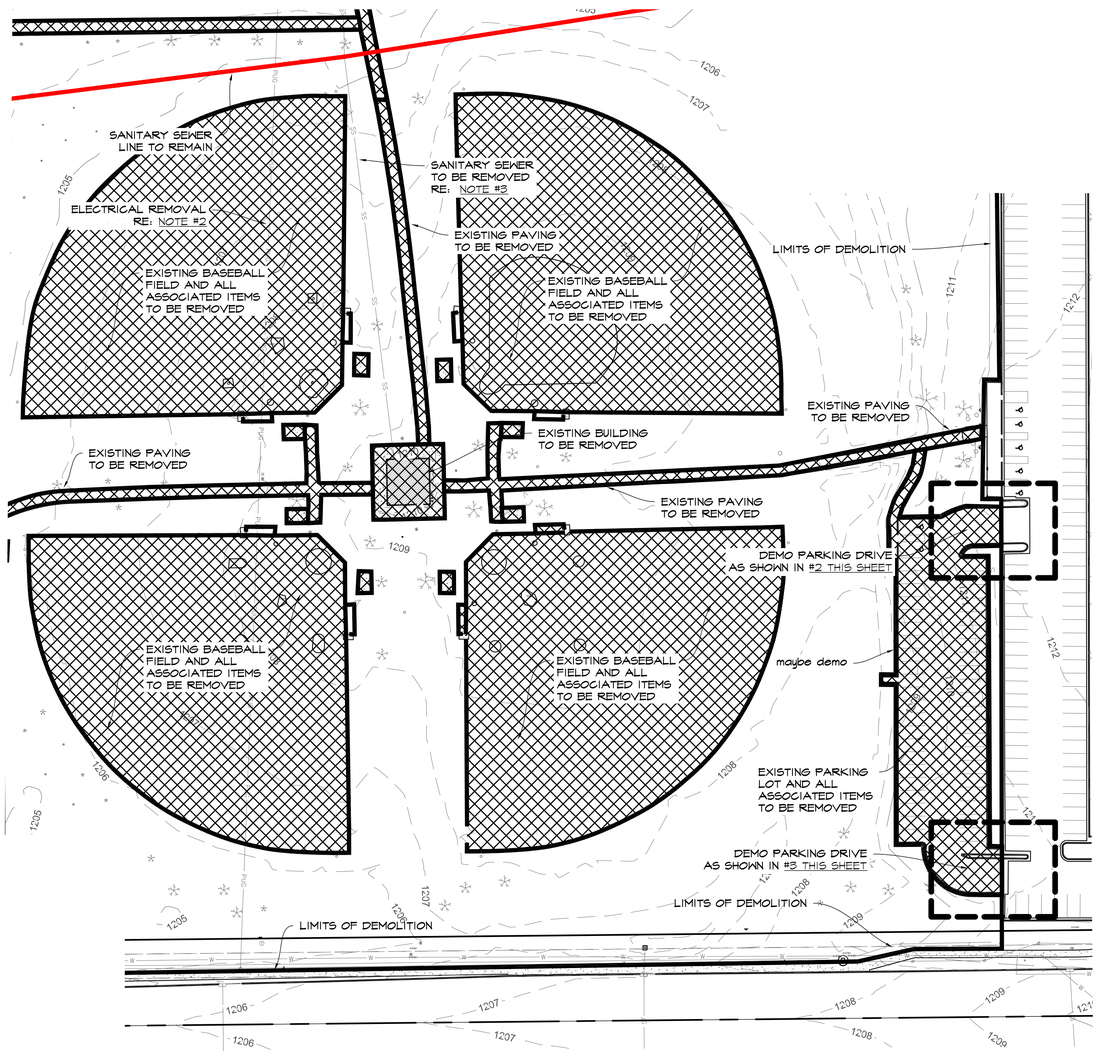

1 DEMOLITION PLAN - PLAN VIEW

SCALE: 1" = 50'-0"

50 0 25 50 100

NORTH

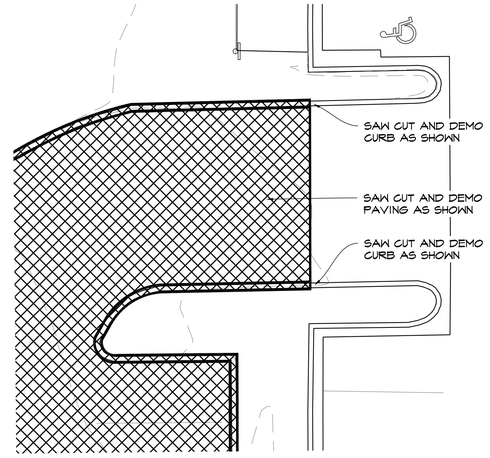

2 DEMOLITION - PLAN VIEW

SCALE: 1" = 10'-0"

10 0 05 10 20

NORTH

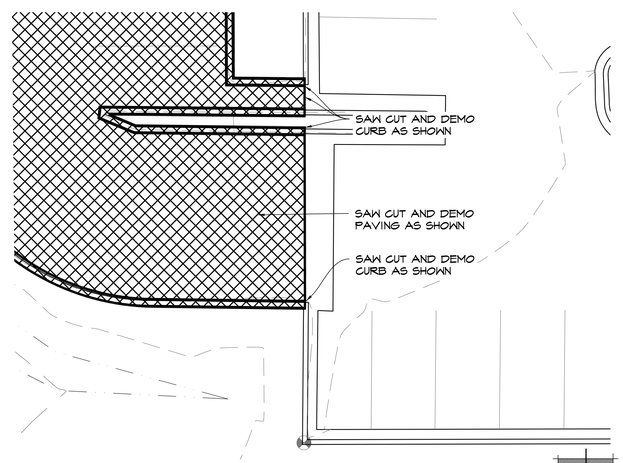

3 DEMOLITION - PLAN VIEW

SCALE: 1" = 10'-0"

10 0 05 10 20

NORTH

BEFORE YOU DIG ...
1-800-522-6543
CALL OKIE

DEMOLITION/CLEARING LEGEND

GENERAL DEMOLITION

UTILITY DEMOLITION NOTES

1. ELECTRICAL SUPPLY ON 12TH AVE. NE: COORDINATE WITH POWER COMPANY THE TERMINATION OF ELECTRICAL SUPPLY FROM THE POWER POLE SHOWN, ON THE DEMO PLAN AT 12TH AVE. NE. REMOVE ALL ASSOCIATED ITEMS WITHIN THE CONSTRUCTION ZONE NECESSARY FOR CONSTRUCTION OPERATIONS.
2. ELECTRICAL SUPPLY E. ROBINSON ST.: COORDINATE WITH POWER COMPANY THE TERMINATION OF ELECTRICAL SUPPLY FROM ROBINSON STREET TO THE CONSTRUCTION ZONE, SHOWN ON THE DEMO PLAN. REMOVE ALL ASSOCIATED ITEMS WITHIN THE CONSTRUCTION ZONE NECESSARY FOR CONSTRUCTION OPERATIONS.
3. COORDINATE SEWER LINE REMOVAL TO DEMOLISHED CONCESSION BUILDINGS. REMOVE ALL ASSOCIATED ITEMS WITHIN THE CONSTRUCTION ZONE NECESSARY FOR CONSTRUCTION OPERATIONS. CUT AND PLUG SEWER CONNECTION AT MANHOLE SHOWN ON PLAN.
4. POWER SUPPLY TO PUMP STATION AT POND TO REMAIN IN PLACE AS PART OF THIS CONTRACT AS LABELED ON PLANS

EXISTING UTILITIES

1. CONTRACTOR IS RESPONSIBLE FOR COORDINATING AND PAYING FOR ALL UNDERGROUND UTILITIES TO BE LOCATED. THIS INCLUDED BUT NOT LIMITED TO ALL STORM, SANITARY ETC, WITHIN THE PROJECT LIMITS.

GENERAL DEMOLITION/CLEARING NOTES

1. CONTRACTOR IS TO COORDINATE W/ OWNER AND ARCHITECT PRIOR TO DEMOLITION TO DETERMINE WHICH ITEMS THE OWNER WISHES TO RETAIN AND THE LOCATION THESE ITEMS ARE TO BE DELIVERED TO.
2. CONTRACTOR TO CONDUCT A THOROUGH REVIEW OF PROPERTY TO VERIFY ALL ITEMS SHOWN TO BE DEMOLISHED ON THIS SHEET.
3. ALL TREES, VEGETATION, TRASH, DEBRIS, CONCRETE, ASPHALT, METAL ITEMS, BLEACHERS AND ALL OTHER MATERIAL ON THIS PROJECT TO BE PROPERLY DEMOLISHED AND REMOVED FROM THIS SITE BY CONTRACTOR AS PER SPECIFICATIONS.
4. ALL EXISTING ITEMS THAT ARE TO REMAIN WHICH ARE DAMAGED DURING CONSTRUCTION ARE TO BE RESTORED TO ORIGINAL CONDITIONS. THIS INCLUDES BUT IS NOT LIMITED TO LIGHTS, SIDEWALKS, ASPHALT PAVING, BUILDINGS, CURB & GUTTER, ETC.
5. ALL ITEMS WILL BE COMPLETELY REMOVED FROM DEMOLITION LIMITS UNLESS OTHERWISE DIRECTED, NO ITEMS ARE TO BE DEMOLISHED AND LEFT BELOW GRADE.

DUTY OF COOPERATION

P.D.G., INC. dba PLANNING DESIGN GROUP IN THIS STATEMENT SHALL BE KNOWN AS 'ARCHITECT'. RELEASE OF THESE PLANS CONTEMPLATES FURTHER COOPERATION AMONG THE OWNER, HIS CONTRACTOR, AND THE ARCHITECT. DESIGN AND CONSTRUCTION ARE COMPLEX. ALTHOUGH THE ARCHITECT AND HIS CONSULTANTS HAVE PERFORMED THEIR SERVICES WITH DUE CARE AND DILIGENCE, THEY CANNOT GUARANTEE PERFECTION. COMMUNICATION IS IMPERFECT AND EVERY CONTINGENCY CANNOT BE ANTICIPATED. ANY AMBIGUITY OR DISCREPANCY DISCOVERED BY THE USE OF THESE PLANS SHALL BE REPORTED IMMEDIATELY TO THE ARCHITECT. FAILURE TO NOTIFY THE ARCHITECT COMPOUNDS MISUNDERSTANDING AND INCREASES CONSTRUCTION COSTS. A FAILURE TO COOPERATE BY SIMPLE NOTICE TO THE ARCHITECT SHALL RELIEVE THE ARCHITECT FROM RESPONSIBILITY FOR ALL CONSEQUENCES. CHANGES MADE FROM THE PLANS WITHOUT CONSENT OF THE ARCHITECT ARE UNAUTHORIZED AND SHALL RELIEVE THE ARCHITECT OF RESPONSIBILITY FOR ALL CONSEQUENCES ARRIVING OUT OF SUCH CHANGES.

COPYRIGHT NOTICE

P.D.G., INC. dba PLANNING DESIGN GROUP RESERVE THEIR COMMONLAW COPYRIGHT AND OTHER PROPERTY RIGHTS IN THESE PLANS. THESE PLANS AND DRAWINGS ARE NOT TO BE REPRODUCED, CHANGED OR COPIED IN ANY FORM OR MANNER WHATSOEVER, WITHOUT FIRST OBTAINING THE EXPRESS WRITTEN PERMISSION AND CONSENT OF P.D.G., INC. NOR ARE THEY TO BE ASSIGNED TO ANY THIRD PARTY WITHOUT OBTAINING SAID WRITTEN PERMISSION AND CONSENT.

BASE INFORMATION

ALL BASE INFORMATION INCLUDING EXISTING DRAINAGE WAYS, EXISTING CONTOURS, EXISTING VEGETATION, EXISTING STRUCTURES AND STREETS WERE PROVIDED TO PLANNING DESIGN GROUP BASED FROM DATA COLLECTED BY JOHNSON & ASSOCIATES INC., OKLAHOMA CITY, OK

PDG
PLANNING DESIGN GROUP
LANDSCAPE ARCHITECTURE ♦ RECREATIONAL DESIGN ♦ LAND PLANNING
5314 S. YALE AVE., SUITE 710, TULSA, OK 74135
918.628.1255 918.628.1256 FAX
WWW.PLANNINGDESIGNGROUP.COM

REGISTERED LANDSCAPE ARCHITECT JAMES C. CROSBY 121 OKLAHOMA 12-17-21

JAMES C. CROSBY, ASLA
LANDSCAPE ARCHITECT OF RECORD

PROJECT INFORMATION	
PROJECT ADDRESS:	
1001 E. ROBINSON ST., NORMAN, OKLAHOMA 73071	
PROJECT NO.	NA
DATE	2/4/21
DRAWN BY	CHECKED BY
AB	GE

GRIFFIN SOCCER COMPLEX NORTHEAST FIELD RENOVATIONS NORMAN, OKLAHOMA

ISSUE/ REVISIONS	
12/17/21	BID SET

OWNER:
THE CITY OF NORMAN PARKS & RECREATION
201-C WEST GRAY
NORMAN, OK 73069
(405) 366-5472

DP-4

DEMOLITION PLAN

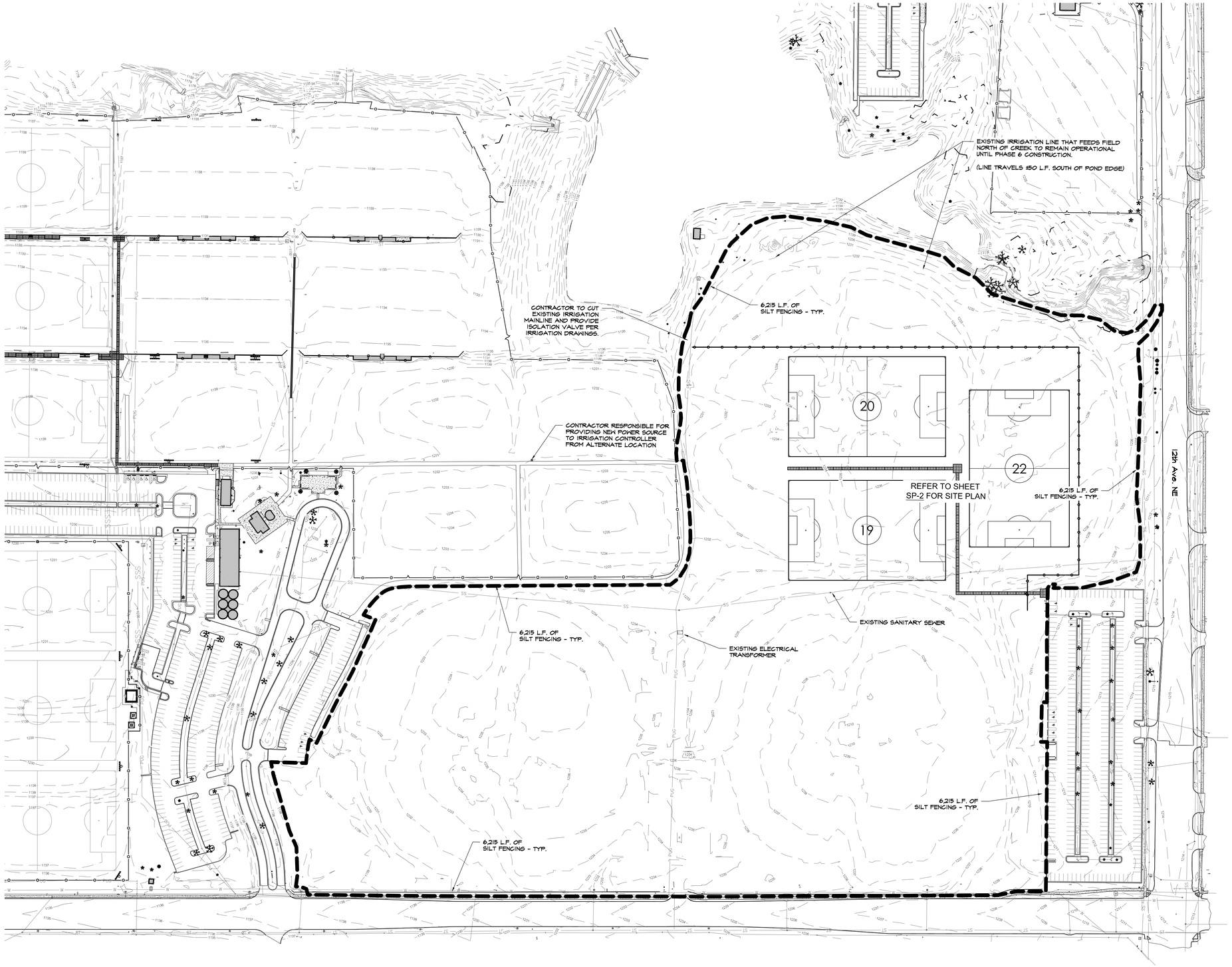

1 OVERALL SITE - PLAN VIEW

SCALE: 1" = 100'-0"

100 0 50 100 200

NORTH

LAYOUT NOTES

1. ALL DIMENSIONS GIVEN ARE HORIZONTAL
2. LANDSCAPE ARCHITECT TO APPROVE FINAL LAYOUT OF ALL FEATURES.
3. CONTRACTOR TO GAIN APPROVAL OF OWNER OR LANDSCAPE ARCHITECT BEFORE ANY DIGGING TAKES PLACE.
4. REFER TO PROJECT DETAILS FOR SPECIFICATIONS, MATERIALS, AND CONSTRUCTION DETAILS.
5. ASSUME ALL DIMENSIONS TO BE GIVEN AT RIGHT ANGLES UNLESS OTHERWISE NOTED ON PLAN.
6. SURVEYOR TO CALCULATE COORDINATES AND STAKE THE LAYOUT OF FEATURES FOR SUB-CONTRACTOR. DIGITAL BASE INFORMATION WILL BE PROVIDED TO CONTRACTOR OR THEIR SURVEYOR. CONTRACTOR IS RESPONSIBLE FOR VERIFICATION OF ALL LAY OUT DATA PRIOR TO LAYOUT OF PROJECT.
7. CONTRACTOR IS RESPONSIBLE FOR INSTALLATION OF ALL SLEEVES FOR UNDERGROUND UTILITIES INCLUDING, BUT NOT LIMITED TO IRRIGATION, WATER FEATURE, AND ELECTRICAL ITEMS.
8. PROVIDED COORDINATES ARE FOR REFERENCE ONLY. CONTRACTOR RESPONSIBLE FOR GATHERING THEIR OWN COORDINATE INFORMATION VIA ELECTRONIC FILES PROVIDED BY DESIGNER/CITY.

DUTY OF COOPERATION

P.D.G., LLC, dba PLANNING DESIGN GROUP IN THIS STATEMENT SHALL BE KNOWN AS 'ARCHITECT'. RELEASE OF THESE PLANS CONTEMPLATES FURTHER COOPERATION AMONG THE OWNER, HIS CONTRACTOR, AND THE ARCHITECT. DESIGN AND CONSTRUCTION ARE COMPLEX. ALTHOUGH THE ARCHITECT AND HIS CONSULTANTS HAVE PERFORMED THEIR SERVICES WITH DUE CARE AND DILIGENCE, THEY CANNOT GUARANTEE PERFECTION. COMMUNICATION IS IMPERFECT AND EVERY CONTINGENCY CANNOT BE ANTICIPATED. ANY AMBIGUITY OR DISCREPANCY DISCOVERED BY THE USE OF THESE PLANS SHALL BE REPORTED IMMEDIATELY TO THE ARCHITECT. FAILURE TO NOTIFY THE ARCHITECT COMPOUNDS MISUNDERSTANDING AND INCREASES CONSTRUCTION COSTS. A FAILURE TO COOPERATE BY SIMPLE NOTICE TO THE ARCHITECT SHALL RELIEVE THE ARCHITECT FROM RESPONSIBILITY FOR ALL CONSEQUENCES. CHANGES MADE FROM THE PLANS WITHOUT CONSENT OF THE ARCHITECT ARE UNAUTHORIZED, AND SHALL RELIEVE THE ARCHITECT OF RESPONSIBILITY FOR ALL CONSEQUENCES ARRIVING OUT OF SUCH CHANGES.

COPYRIGHT NOTICE

P.D.G., LLC, dba PLANNING DESIGN GROUP RESERVE THEIR COMMONLAW COPYRIGHT AND OTHER PROPERTY RIGHTS IN THESE PLANS. THESE PLANS AND DRAWINGS ARE NOT TO BE REPRODUCED, CHANGED OR COPIED IN ANY FORM OR MANNER WHATSOEVER WITHOUT FIRST OBTAINING THE EXPRESS WRITTEN PERMISSION AND CONSENT OF P.D.G., LLC NOR ARE THEY TO BE ASSIGNED TO ANY THIRD PARTY WITHOUT OBTAINING SAID WRITTEN PERMISSION AND CONSENT.

BASE INFORMATION

ALL BASE INFORMATION INCLUDING EXISTING DRAINAGE WAYS, EXISTING CONTOURS, EXISTING VEGETATION, EXISTING STRUCTURES AND STREETS WERE PROVIDED TO PLANNING DESIGN GROUP BASED FROM DATA COLLECTED BY JOHNSON & ASSOCIATES INC., OKLAHOMA CITY, OK

BEFORE YOU DIG ...
1-800-522-6543
CALL OKIE

PDG
PLANNING DESIGN GROUP
LANDSCAPE ARCHITECTURE ♦ RECREATIONAL DESIGN ♦ LAND PLANNING
5314 S. YALE AVE., SUITE 710, TULSA, OK 74135
918.628.1255 918.628.1256 FAX
WWW.PLANNINGDESIGNGROUP.COM

REGISTERED LANDSCAPE ARCHITECT
JAMES C. CROSBY
1 2 1
OKLAHOMA
12-17-21

JAMES C. CROSBY, ASLA
LANDSCAPE ARCHITECT OF RECORD

PROJECT INFORMATION

PROJECT ADDRESS:

1001 E. ROBINSON ST.,
NORMAN, OKLAHOMA 73071

PROJECT NO.	NA
DATE	2/4/21
DRAWN BY	CHECKED BY
AB	GE

GRIFFIN SOCCER COMPLEX NORTHEAST FIELD RENOVATIONS NORMAN, OKLAHOMA

ISSUE/ REVISIONS

12/17/21	BID SET

OWNER:

THE CITY OF NORMAN PARKS & RECREATION
201-C WEST GRAY
NORMAN, OK 73069
(405) 366-5472

SP-1

OVERALL SITE PLAN

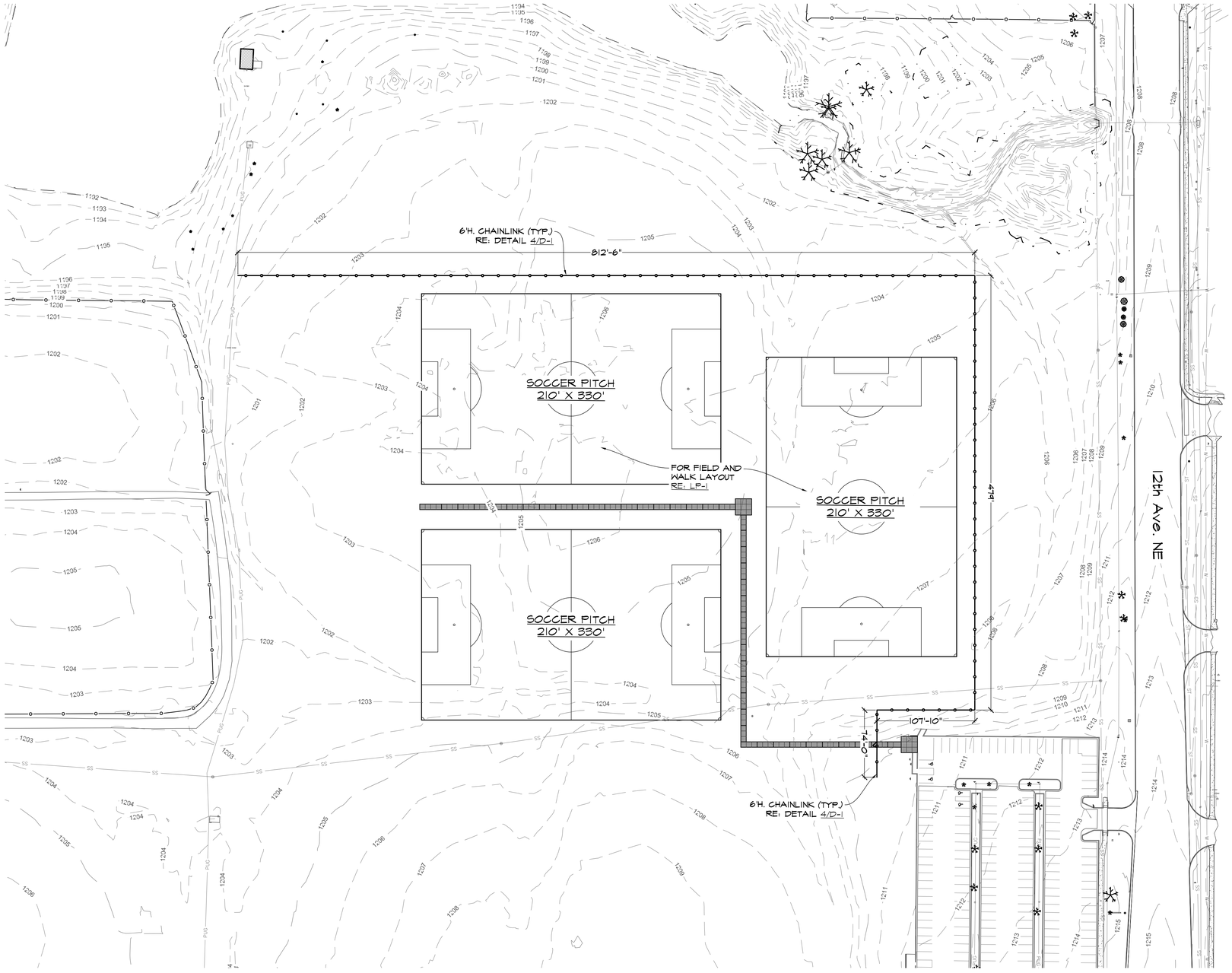

1 3 FIELD SITE - PLAN VIEW

SCALE: 1" = 60'-0"

60 0 30 60 120

NORTH

LAYOUT NOTES

1. ALL DIMENSIONS GIVEN ARE HORIZONTAL
2. LANDSCAPE ARCHITECT TO APPROVE FINAL LAYOUT OF ALL FEATURES.
3. CONTRACTOR TO GAIN APPROVAL OF OWNER OR LANDSCAPE ARCHITECT BEFORE ANY DIGGING TAKES PLACE.
4. REFER TO PROJECT DETAILS FOR SPECIFICATIONS, MATERIALS, AND CONSTRUCTION DETAILS.
5. ASSUME ALL DIMENSIONS TO BE GIVEN AT RIGHT ANGLES UNLESS OTHERWISE NOTED ON PLAN.
6. SURVEYOR TO CALCULATE COORDINATES AND STAKE THE LAYOUT OF FEATURES FOR SUB-CONTRACTOR. DIGITAL BASE INFORMATION WILL BE PROVIDED TO CONTRACTOR OR THEIR SURVEYOR. CONTRACTOR IS RESPONSIBLE FOR VERIFICATION OF ALL LAY OUT DATA PRIOR TO LAYOUT OF PROJECT.
7. CONTRACTOR IS RESPONSIBLE FOR INSTALLATION OF ALL SLEEVES FOR UNDERGROUND UTILITIES INCLUDING, BUT NOT LIMITED TO IRRIGATION, WATER FEATURE, AND ELECTRICAL ITEMS.
8. PROVIDED COORDINATES ARE FOR REFERENCE ONLY. CONTRACTOR RESPONSIBLE FOR GATHERING THEIR OWN COORDINATE INFORMATION VIA ELECTRONIC FILES PROVIDED BY DESIGNER/CITY.

DUTY OF COOPERATION

P.D.G., LLC. dba PLANNING DESIGN GROUP IN THIS STATEMENT SHALL BE KNOWN AS 'ARCHITECT'. RELEASE OF THESE PLANS CONTEMPLATES FURTHER COOPERATION AMONG THE OWNER, HIS CONTRACTOR, AND THE ARCHITECT. DESIGN AND CONSTRUCTION ARE COMPLEX. ALTHOUGH THE ARCHITECT AND HIS CONSULTANTS HAVE PERFORMED THEIR SERVICES WITH DUE CARE AND DILIGENCE, THEY CANNOT GUARANTEE PERFECTION. COMMUNICATION IS IMPERFECT AND EVERY CONTINGENCY CANNOT BE ANTICIPATED. ANY AMBIGUITY OR DISCREPANCY DISCOVERED BY THE USE OF THESE PLANS SHALL BE REPORTED IMMEDIATELY TO THE ARCHITECT. FAILURE TO NOTIFY THE ARCHITECT COMPOUNDS MISUNDERSTANDING AND INCREASES CONSTRUCTION COSTS. A FAILURE TO COOPERATE BY SIMPLE NOTICE TO THE ARCHITECT SHALL RELIEVE THE ARCHITECT FROM RESPONSIBILITY FOR ALL CONSEQUENCES. CHANGES MADE FROM THE PLANS WITHOUT CONSENT OF THE ARCHITECT ARE UNAUTHORIZED, AND SHALL RELIEVE THE ARCHITECT OF RESPONSIBILITY FOR ALL CONSEQUENCES ARRIVING OUT OF SUCH CHANGES.

COPYRIGHT NOTICE

P.D.G., LLC. dba PLANNING DESIGN GROUP RESERVE THEIR COMMONLAW COPYRIGHT AND OTHER PROPERTY RIGHTS IN THESE PLANS. THESE PLANS AND DRAWINGS ARE NOT TO BE REPRODUCED, CHANGED OR COPIED IN ANY FORM OR MANNER WHATSOEVER WITHOUT FIRST OBTAINING THE EXPRESS WRITTEN PERMISSION AND CONSENT OF P.D.G., LLC. NOR ARE THEY TO BE ASSIGNED TO ANY THIRD PARTY WITHOUT OBTAINING SAID WRITTEN PERMISSION AND CONSENT.

BASE INFORMATION

ALL BASE INFORMATION INCLUDING EXISTING DRAINAGE WAYS, EXISTING CONTOURS, EXISTING VEGETATION, EXISTING STRUCTURES AND STREETS WERE PROVIDED TO PLANNING DESIGN GROUP BASED FROM DATA COLLECTED BY JOHNSON & ASSOCIATES INC. OKLAHOMA CITY, OK

BEFORE
YOU DIG ...
1-800-522-6543
CALL OKIE

PDG
PLANNING DESIGN GROUP
LANDSCAPE ARCHITECTURE ★
RECREATIONAL DESIGN ★ LAND PLANNING
5314 S. YALE AVE., SUITE 710, TULSA, OK 74135
918.628.1255 918.628.1256 FAX
WWW.PLANNINGDESIGNGROUP.COM

REGISTERED LANDSCAPE ARCHITECT
JAMES C. CROSBY
1 2 1
OKLAHOMA
12-17-21

JAMES C. CROSBY, ASLA
LANDSCAPE ARCHITECT OF RECORD

PROJECT INFORMATION

PROJECT ADDRESS:

1001 E. ROBINSON ST.,
NORMAN, OKLAHOMA 73071

PROJECT NO.	NA
DATE	2/4/21
DRAWN BY	CHECKED BY
AB	GE

GRIFFIN SOCCER COMPLEX
NORTHEAST FIELD
RENOVATIONS
NORMAN, OKLAHOMA

ISSUE/ REVISIONS

12/17/21	BID SET

OWNER:

THE CITY OF NORMAN PARKS & RECREATION

201-C WEST GRAY
NORMAN, OK 73069
(405) 366-5472

SP-2

3 FIELD SITE PLAN

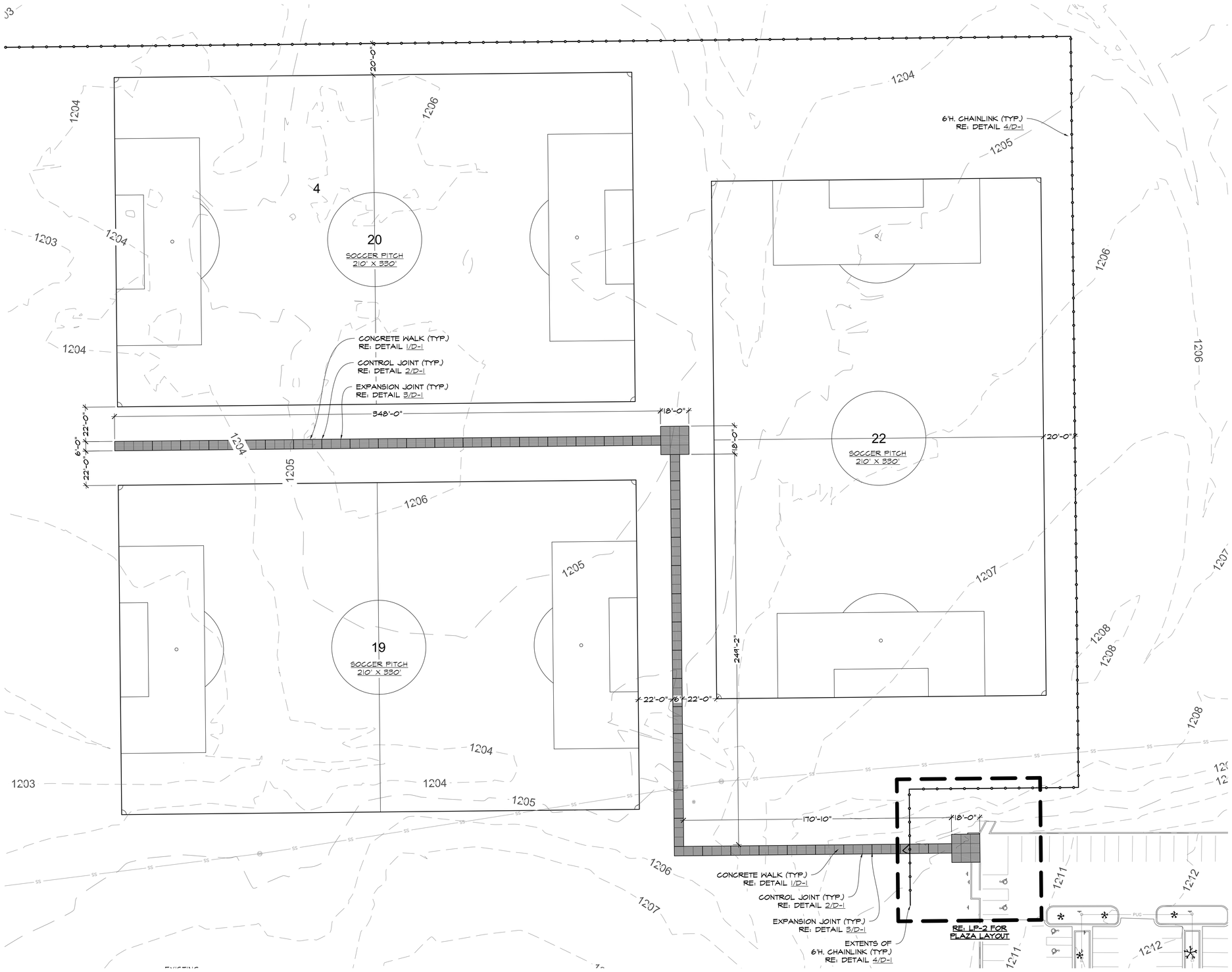

1 3-FIELD LAYOUT - PLAN VIEW

SCALE: 1" = 30'-0"

30 0 15 30 60

NORTH

LAYOUT NOTES

1. ALL DIMENSIONS GIVEN ARE HORIZONTAL
2. LANDSCAPE ARCHITECT TO APPROVE FINAL LAYOUT OF ALL FEATURES.
3. CONTRACTOR TO GAIN APPROVAL OF OWNER OR LANDSCAPE ARCHITECT BEFORE ANY DIGGING TAKES PLACE.
4. REFER TO PROJECT DETAILS FOR SPECIFICATIONS, MATERIALS, AND CONSTRUCTION DETAILS.
5. ASSUME ALL DIMENSIONS TO BE GIVEN AT RIGHT ANGLES UNLESS OTHERWISE NOTED ON PLAN.
6. SURVEYOR TO CALCULATE COORDINATES AND STAKE THE LAYOUT OF FEATURES FOR SUB-CONTRACTOR. DIGITAL BASE INFORMATION WILL BE PROVIDED TO CONTRACTOR OR THEIR SURVEYOR. CONTRACTOR IS RESPONSIBLE FOR VERIFICATION OF ALL LAY OUT DATA PRIOR TO LAYOUT OF PROJECT.
7. CONTRACTOR IS RESPONSIBLE FOR INSTALLATION OF ALL SLEEVES FOR UNDERGROUND UTILITIES INCLUDING, BUT NOT LIMITED TO IRRIGATION, WATER FEATURE, AND ELECTRICAL ITEMS.
8. PROVIDED COORDINATES ARE FOR REFERENCE ONLY. CONTRACTOR RESPONSIBLE FOR GATHERING THEIR OWN COORDINATE INFORMATION VIA ELECTRONIC FILES PROVIDED BY DESIGNER/CITY.

DUTY OF COOPERATION

P.D.G., LLC. dba PLANNING DESIGN GROUP IN THIS STATEMENT SHALL BE KNOWN AS 'ARCHITECT'. RELEASE OF THESE PLANS CONTEMPLATES FURTHER COOPERATION AMONG THE OWNER, HIS CONTRACTOR, AND THE ARCHITECT. DESIGN AND CONSTRUCTION ARE COMPLEX. ALTHOUGH THE ARCHITECT AND HIS CONSULTANTS HAVE PERFORMED THEIR SERVICES WITH DUE CARE AND DILIGENCE, THEY CANNOT GUARANTEE PERFECTION. COMMUNICATION IS IMPERFECT AND EVERY CONTINGENCY CANNOT BE ANTICIPATED. ANY AMBIGUITY OR DISCREPANCY DISCOVERED BY THE USE OF THESE PLANS SHALL BE REPORTED IMMEDIATELY TO THE ARCHITECT. FAILURE TO NOTIFY THE ARCHITECT COMPOUNDS MISUNDERSTANDING AND INCREASES CONSTRUCTION COSTS. A FAILURE TO COOPERATE BY SIMPLE NOTICE TO THE ARCHITECT SHALL RELIEVE THE ARCHITECT FROM RESPONSIBILITY FOR ALL CONSEQUENCES. CHANGES MADE FROM THE PLANS WITHOUT CONSENT OF THE ARCHITECT ARE UNAUTHORIZED AND SHALL RELIEVE THE ARCHITECT OF RESPONSIBILITY FOR ALL CONSEQUENCES ARRIVING OUT OF SUCH CHANGES.

COPYRIGHT NOTICE

P.D.G., LLC. dba PLANNING DESIGN GROUP RESERVE THEIR COMMONLAW COPYRIGHT AND OTHER PROPERTY RIGHTS IN THESE PLANS. THESE PLANS AND DRAWINGS ARE NOT TO BE REPRODUCED, CHANGED OR COPIED IN ANY FORM OR MANNER WHATSOEVER WITHOUT FIRST OBTAINING THE EXPRESS WRITTEN PERMISSION AND CONSENT OF P.D.G., LLC. NOR ARE THEY TO BE ASSIGNED TO ANY THIRD PARTY WITHOUT OBTAINING SAID WRITTEN PERMISSION AND CONSENT.

BASE INFORMATION

ALL BASE INFORMATION INCLUDING EXISTING DRAINAGE WAYS, EXISTING CONTOURS, EXISTING VEGETATION, EXISTING STRUCTURES AND STREETS WERE PROVIDED TO PLANNING DESIGN GROUP BASED FROM DATA COLLECTED BY JOHNSON & ASSOCIATES INC., OKLAHOMA CITY, OK

BEFORE
YOU DIG ...
1-800-522-6543
CALL OKIE

PDG
PLANNING DESIGN GROUP
LANDSCAPE ARCHITECTURE ♦
RECREATIONAL DESIGN ♦ LAND PLANNING
5314 S. YALE AVE., SUITE 710, TULSA, OK 74135
918.628.1255 918.628.1256 FAX
WWW.PLANNINGDESIGNGROUP.COM

REGISTERED LANDSCAPE ARCHITECT
JAMES C. CROSBY
1 2 1
OKLAHOMA
12-17-21

JAMES C. CROSBY, ASLA
LANDSCAPE ARCHITECT OF RECORD

PROJECT INFORMATION

PROJECT ADDRESS:

1001 E. ROBINSON ST.,
NORMAN, OKLAHOMA 73071

PROJECT NO.	NA
DATE	2/4/21
DRAWN BY	CHECKED BY
AB	GE

GRIFFIN SOCCER COMPLEX NORTHEAST FIELD RENOVATIONS NORMAN, OKLAHOMA

ISSUE/ REVISIONS

12/17/21	BID SET

OWNER:

THE CITY OF NORMAN PARKS & RECREATION
201-C WEST GRAY
NORMAN, OK 73069
(405) 366-5472

LP-1

ADA PLAZA CONCEPT 2

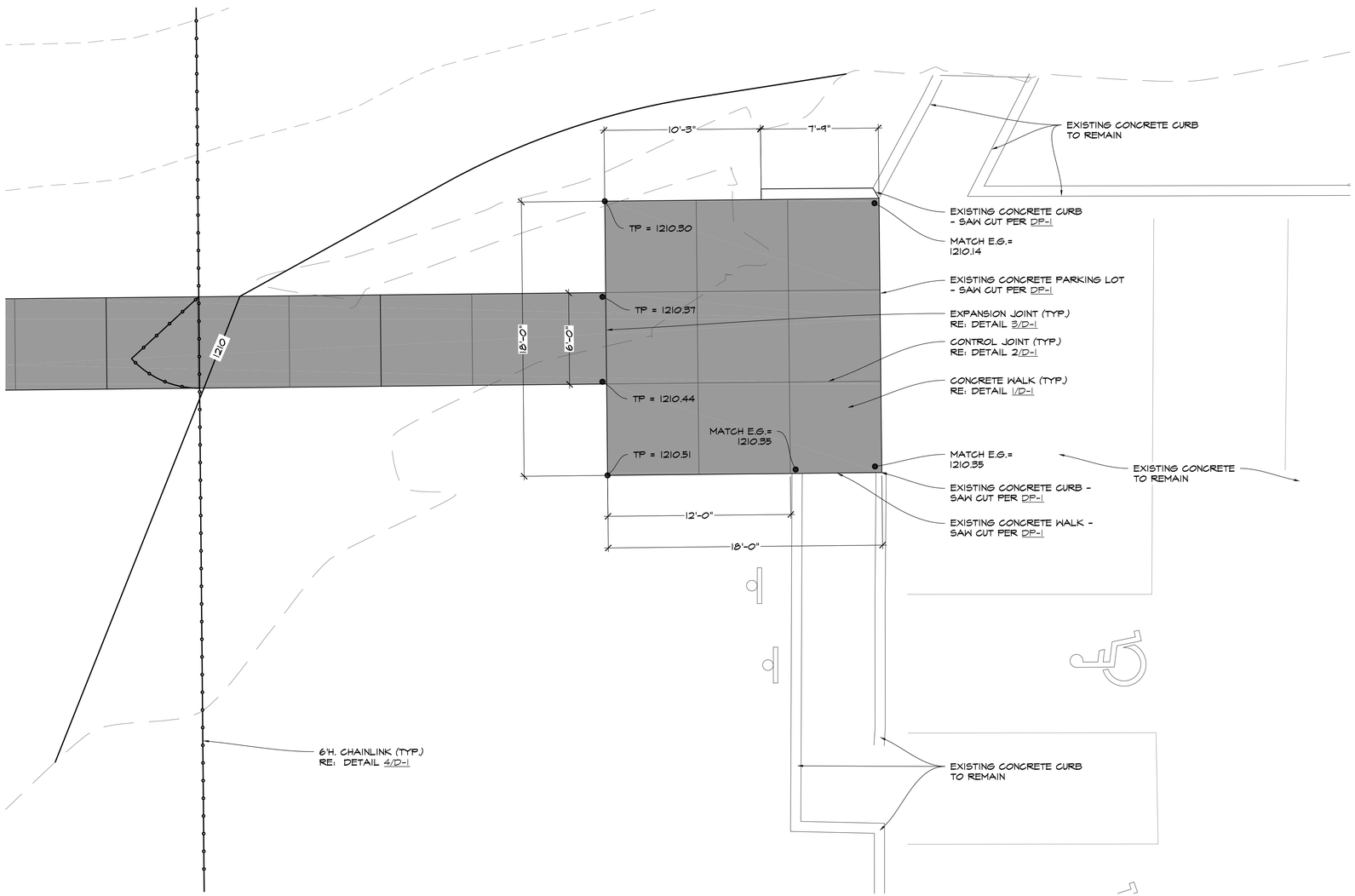

1 SEATING AREA- PLAN VIEW

SCALE: 1/4" = 1'-0"

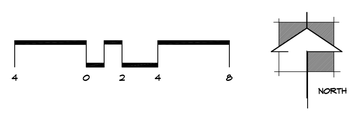

LAYOUT NOTES

1. ALL DIMENSIONS GIVEN ARE HORIZONTAL
2. LANDSCAPE ARCHITECT TO APPROVE FINAL LAYOUT OF ALL FEATURES.
3. CONTRACTOR TO GAIN APPROVAL OF OWNER OR LANDSCAPE ARCHITECT BEFORE ANY DIGGING TAKES PLACE.
4. REFER TO PROJECT DETAILS FOR SPECIFICATIONS, MATERIALS, AND CONSTRUCTION DETAILS.
5. ASSUME ALL DIMENSIONS TO BE GIVEN AT RIGHT ANGLES UNLESS OTHERWISE NOTED ON PLAN.
6. SURVEYOR TO CALCULATE COORDINATES AND STAKE THE LAYOUT OF FEATURES FOR SUB-CONTRACTOR. DIGITAL BASE INFORMATION WILL BE PROVIDED TO CONTRACTOR OR THEIR SURVEYOR. CONTRACTOR IS RESPONSIBLE FOR VERIFICATION OF ALL LAY OUT DATA PRIOR TO LAYOUT OF PROJECT.
7. CONTRACTOR IS RESPONSIBLE FOR INSTALLATION OF ALL SLEEVES FOR UNDERGROUND UTILITIES INCLUDING, BUT NOT LIMITED TO IRRIGATION, WATER FEATURE, AND ELECTRICAL ITEMS.
8. PROVIDED COORDINATES ARE FOR REFERENCE ONLY. CONTRACTOR RESPONSIBLE FOR GATHERING THEIR OWN COORDINATE INFORMATION VIA ELECTRONIC FILES PROVIDED BY DESIGNER/CITY.

DUTY OF COOPERATION

P.D.G., LLC. dba PLANNING DESIGN GROUP IN THIS STATEMENT SHALL BE KNOWN AS 'ARCHITECT'. RELEASE OF THESE PLANS CONTEMPLATES FURTHER COOPERATION AMONG THE OWNER, HIS CONTRACTOR, AND THE ARCHITECT. DESIGN AND CONSTRUCTION ARE COMPLEX. ALTHOUGH THE ARCHITECT AND HIS CONSULTANTS HAVE PERFORMED THEIR SERVICES WITH DUE CARE AND DILIGENCE, THEY CANNOT GUARANTEE PERFECTION. COMMUNICATION IS IMPERFECT AND EVERY CONTINGENCY CANNOT BE ANTICIPATED. ANY AMBIGUITY OR DISCREPANCY DISCOVERED BY THE USE OF THESE PLANS SHALL BE REPORTED IMMEDIATELY TO THE ARCHITECT. FAILURE TO NOTIFY THE ARCHITECT COMPOUNDS MISUNDERSTANDING AND INCREASES CONSTRUCTION COSTS. A FAILURE TO COOPERATE BY SIMPLE NOTICE TO THE ARCHITECT SHALL RELIEVE THE ARCHITECT FROM RESPONSIBILITY FOR ALL CONSEQUENCES. CHANGES MADE FROM THE PLANS WITHOUT CONSENT OF THE ARCHITECT ARE UNAUTHORIZED, AND SHALL RELIEVE THE ARCHITECT OF RESPONSIBILITY FOR ALL CONSEQUENCES ARRIVING OUT OF SUCH CHANGES.

COPYRIGHT NOTICE

P.D.G., LLC. dba PLANNING DESIGN GROUP RESERVE THEIR COMMONLAW COPYRIGHT AND OTHER PROPERTY RIGHTS IN THESE PLANS. THESE PLANS AND DRAWINGS ARE NOT TO BE REPRODUCED, CHANGED OR COPIED IN ANY FORM OR MANNER WHATSOEVER WITHOUT FIRST OBTAINING THE EXPRESS WRITTEN PERMISSION AND CONSENT OF P.D.G., LLC. NOR ARE THEY TO BE ASSIGNED TO ANY THIRD PARTY WITHOUT OBTAINING SAID WRITTEN PERMISSION AND CONSENT.

BASE INFORMATION

ALL BASE INFORMATION INCLUDING EXISTING DRAINAGE WAYS, EXISTING CONTOURS, EXISTING VEGETATION, EXISTING STRUCTURES AND STREETS WERE PROVIDED TO PLANNING DESIGN GROUP BASED FROM DATA COLLECTED BY JOHNSON & ASSOCIATES INC., OKLAHOMA CITY, OK

BEFORE YOU DIG ...
1-800-522-6543
CALL OKIE

PDG
PLANNING DESIGN GROUP
LANDSCAPE ARCHITECTURE ● RECREATIONAL DESIGN ● LAND PLANNING
5314 S. YALE AVE., SUITE 710, TULSA, OK 74135
918.628.1255 918.628.1256 FAX
WWW.PLANNINGDESIGNGROUP.COM

REGISTERED LANDSCAPE ARCHITECT
JAMES C. CROSBY
1 2 1
OKLAHOMA
12-17-21

JAMES C. CROSBY, ASLA
LANDSCAPE ARCHITECT OF RECORD

PROJECT INFORMATION

PROJECT ADDRESS:

1001 E. ROBINSON ST.,
NORMAN, OKLAHOMA 73071

PROJECT NO.	NA
DATE	2/4/21
DRAWN BY	CHECKED BY
AB	GE

GRIFFIN SOCCER COMPLEX
NORTHEAST FIELD RENOVATIONS
NORMAN, OKLAHOMA

ISSUE/ REVISIONS

12/17/21	BID SET

OWNER:

THE CITY OF NORMAN PARKS & RECREATION
201-C WEST GRAY
NORMAN, OK 73069
(405) 366-5472

LP-2

ENLARGED LAYOUT PLANS

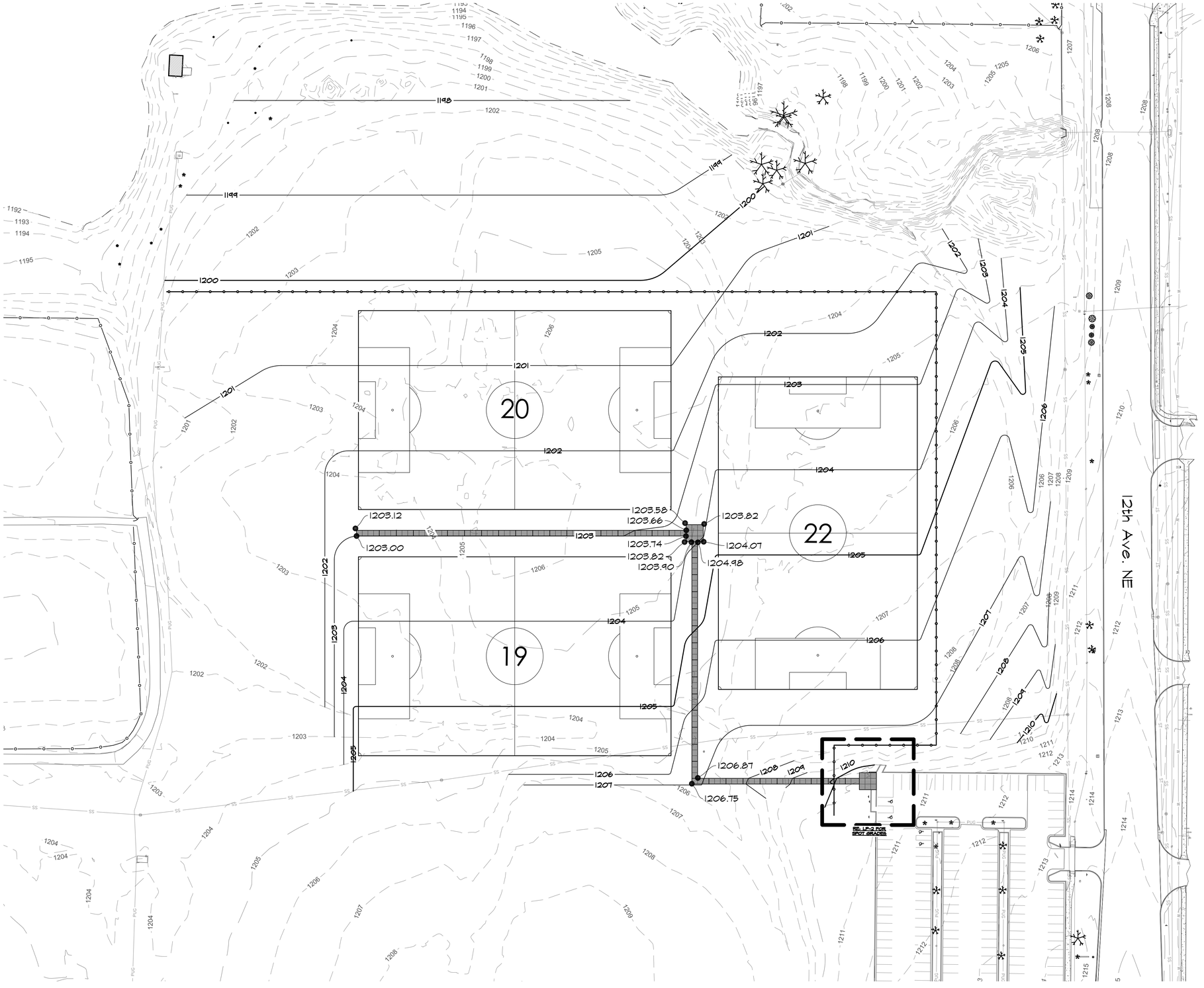

1 3-FIELD GRADING - PLAN VIEW

SCALE: 1'-0" = 30'-0"

50 0 15 50 100

NORTH

GRADING NOTES

1. CONTRACTOR TO BLEND CONTOUR ALTERATIONS INTO EXISTING TOPOGRAPHY TO PROMOTE A SMOOTH TRANSITION.
2. CONTRACTOR TO MAINTAIN AND UTILIZE NATURAL DRAINAGE PATTERNS WHERE POSSIBLE.
3. ALL SPOT ELEVATIONS HAVE BEEN TRUNCATED TO EXCLUDE THE "12" (THOUSAND/HUNDREDS) FROM THE LABEL.
4. ALL IMPERVIOUS WALKING SURFACES SHALL NOT EXCEED 2% CROSS SLOPE AND 5% SLOPE IN WALKING DIRECTION. ALL PLAZA AREAS TO MAINTAIN A MAXIMUM OF 2% SLOPE IN ANY DIRECTION. ALL GRADES MUST MEET CURRENT CITY OF NORMAN ACCESSIBILITY CODES AND REQUIREMENTS.
5. IF ERRORS ARE DISCOVERED IN REGARDS TO PROPOSED SPOT ELEVATIONS OR CONTOURS ON THE PLAN, THE CONTRACTOR IS TO CONSULT WITH LANDSCAPE ARCHITECT PRIOR TO CONTINUING CONSTRUCTION OPERATIONS.
6. CONTRACTOR IS RESPONSIBLE FOR ENSURING THAT ALL SIDEWALKS AND ACCESS RAMPS COMPLY WITH THE CITY OF NORMAN ACCESSIBILITY STANDARD REQUIREMENTS. CONTRACTOR SHALL NOTIFY THE LANDSCAPE ARCHITECT OF ANY DISCREPANCIES BETWEEN DESIGN INFORMATION AND THE CITY OF SALLISAW STANDARD REQUIREMENTS PRIOR TO CONSTRUCTION.
7. MAXIMUM SIDEWALK CROSS SLOPE IS 2%.
8. CONTRACTOR TO SMOOTH OUT HOLES AND MOUNDS IN DEMO AREA THAT WILL NOT BE GRADED IN THIS PHASE TO PREVENT INJURY OR ACCIDENTS

EROSION CONTROL NOTES

1. CONTRACTOR IS RESPONSIBLE FOR THE INSTALLATION OF ALL EROSION CONTROL MATERIAL THAT IS NECESSARY TO MEET CITY OF NORMAN CODES.
2. REFER TO SHEET D-2 FOR ALL EROSION CONTROL DETAILS.

NOTE:
CONTRACTOR IS RESPONSIBLE FOR CONTACTING NECESSARY UTILITY COMPANIES AND THE CITY OF NORMAN FOR LOCATING ALL UNDERGROUND UTILITY LINES INCLUDING SERVICE LINES AND IRRIGATION LINES.

GRADING LEGEND

TC - TOP OF CURB
BC - BOTTOM OF CURB
TG - TOP OF GRATE
FF - FINISHED FLOOR
FG - FINISH GRADE
TW - TOP OF WALL
TF - TOP OF FOOTING
FL - FLOW LINE
TL - TOP OF LANDING

DUTY OF COOPERATION

P.D.G., LLC. dba PLANNING DESIGN GROUP IN THIS STATEMENT SHALL BE KNOWN AS 'ARCHITECT'. RELEASE OF THESE PLANS CONTEMPLATES FURTHER COOPERATION AMONG THE OWNER, HIS CONTRACTOR, AND THE ARCHITECT. DESIGN AND CONSTRUCTION ARE COMPLEX. ALTHOUGH THE ARCHITECT AND HIS CONSULTANTS HAVE PERFORMED THEIR SERVICES WITH DUE CARE AND DILIGENCE, THEY CANNOT GUARANTEE PERFECTION. COMMUNICATION IS IMPERFECT AND EVERY CONTINGENCY CANNOT BE ANTICIPATED. ANY AMBIGUITY OR DISCREPANCY DISCOVERED BY THE USE OF THESE PLANS SHALL BE REPORTED IMMEDIATELY TO THE ARCHITECT. FAILURE TO NOTIFY THE ARCHITECT COMPOUNDS MISUNDERSTANDING AND INCREASES CONSTRUCTION COSTS. A FAILURE TO COOPERATE BY SIMPLE NOTICE TO THE ARCHITECT SHALL RELIEVE THE ARCHITECT FROM RESPONSIBILITY FOR ALL CONSEQUENCES. CHANGES MADE FROM THE PLANS WITHOUT CONSENT OF THE ARCHITECT ARE UNAUTHORIZED, AND SHALL RELIEVE THE ARCHITECT OF RESPONSIBILITY FOR ALL CONSEQUENCES ARRIVING OUT OF SUCH CHANGES.

COPYRIGHT NOTICE

P.D.G., LLC. dba PLANNING DESIGN GROUP RESERVE THEIR COMMONLAW COPYRIGHT AND OTHER PROPERTY RIGHTS IN THESE PLANS. THESE PLANS AND DRAWINGS ARE NOT TO BE REPRODUCED, CHANGED OR COPIED IN ANY FORM OR MANNER WHATSOEVER WITHOUT FIRST OBTAINING THE EXPRESS WRITTEN PERMISSION AND CONSENT OF P.D.G., LLC. NOR ARE THEY TO BE ASSIGNED TO ANY THIRD PARTY WITHOUT OBTAINING SAID WRITTEN PERMISSION AND CONSENT.

BASE INFORMATION

ALL BASE INFORMATION INCLUDING EXISTING DRAINAGE WAYS, EXISTING CONTOURS, EXISTING VEGETATION, EXISTING STRUCTURES AND STREETS HERE PROVIDED TO PLANNING DESIGN GROUP BASED FROM DATA COLLECTED BY JOHNSON & ASSOCIATES INC., OKLAHOMA CITY, OK.

BEFORE YOU DIG ...
1-800-522-6543
CALL OKIE

PDG
PLANNING DESIGN GROUP
LANDSCAPE ARCHITECTURE • RECREATIONAL DESIGN • LAND PLANNING
5314 S. YALE AVE., SUITE 710, TULSA, OK 74135
918.628.1255 918.628.1256 FAX
WWW.PLANNINGDESIGNGROUP.COM

REGISTERED LANDSCAPE ARCHITECT
JAMES C. CROSBY
1 2 1
OKLAHOMA
12-17-21

JAMES C. CROSBY, ASLA
LANDSCAPE ARCHITECT OF RECORD

PROJECT INFORMATION	
PROJECT ADDRESS:	
1001 E. ROBINSON ST., NORMAN, OKLAHOMA 73071	
PROJECT NO.	NA
DATE	2/4/21
DRAWN BY	CHECKED BY
AB	GE

GRIFFIN SOCCER COMPLEX NORTHEAST FIELD RENOVATIONS NORMAN, OKLAHOMA

ISSUE/ REVISIONS	
12/17/21	BID SET

OWNER:
THE CITY OF NORMAN PARKS & RECREATION
201-C WEST GRAY
NORMAN, OK 73069
(405) 366-5472

G-1

FIELD GRADING PLAN

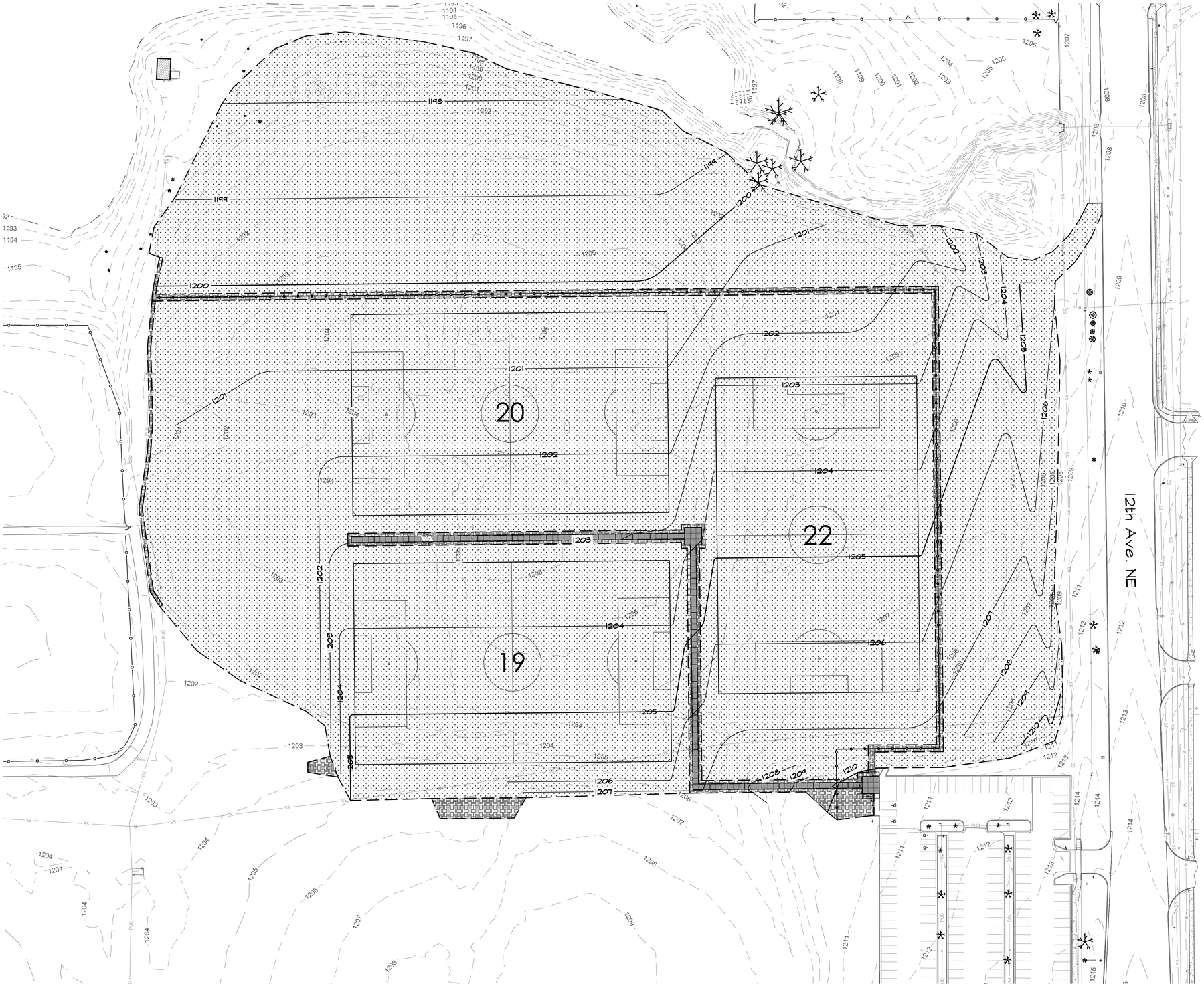

1 SEATING AREA - PLAN VIEW

SCALE: 1" = 30'-0"

50 0 15 50 100

NORTH

GRASSING LEGEND

U3 BERMUDA SOD
22,220 SQ. FEET TOTAL

U3 BERMUDA SPRIGG
605,000 SQ. FEET TOTAL
(13.9 ACRES TOTAL)

SODDING SUMMARY NOTES

1. REFER TO PROJECT MANUAL FOR FURTHER SPECIFICATIONS.
2. ALL NETTING TO BE REMOVED FROM SOD DURING INSTALLATION.
3. FINE GRADE LAWN AREAS TO SMOOTH, EVEN SURFACE WITH A LOOSE, UNIFORMLY FINE TEXTURE. FLOAT SMOOTH TO REMOVE RIDGES AND FILL DEPRESSIONS AS REQUIRED TO REMOVE RIDGES AND FILL DEPRESSIONS AS REQUIRED TO DRAIN.
4. APPLY APPROVED FERTILIZER ON FINISH GRADE PRIOR TO SOD INSTALLATION AT A RATE OF ONE (1) POUND OF ACTUAL NITROGEN PER 1000 SQUARE FEET.
5. ON 3:1 SLOPES OR GREATER SOD SHALL BE INSTALLED PERPENDICULAR TO SLOPE AND SECURED WITH APPROVED WOOD STAKES AS NEEDED TO PREVENT SOD FROM SLOUSHING OFF SLOPES.
6. THE SITE IS TO BE KEPT CLEAN AND ORDERLY. ALL TRASH, INCLUDING DEBRIS FROM REMOVING WEEDS OR ROCKS FROM SODDED AREAS, SHALL BE REMOVED FROM THE SITE AS WORK PROGRESSES. ALL PAVED AREAS SHALL BE KEPT CLEAN BY HOSING AND/OR SWEEPING.
7. CONTRACTOR IS RESPONSIBLE FOR SOLID SODDING ALL AREAS DISTURBED DURING CONSTRUCTION OPERATIONS.
8. LAY BERMUDA SOD TO FORM A SOLID MASS TIGHTLY-FITTED JOINTS. DO NOT OVERLAY EDGES. STAGGER STRIPS TO OFFSET JOINTS IN ADJACENT COURSES.
9. WATER SOD LIGHTLY AND THEN ROLL WITH A WATER FILLED LAWN ROLLER TO ENSURE CONTACT WITH SUBGRADE AND TO INSURE A SMOOTH SURFACE FREE OF CLUMPS AND DEPRESSIONS.
10. ALL AREAS NOT SHOWN ON PLAN THAT ARE DISTURBED DURING CONSTRUCTION ARE TO BE SOLID SODDED WITH U3 SOD. CONSULT LANDSCAPE ARCHITECT FOR APPROVAL BEFORE SODDING ANY ADDITIONAL AREAS NOT INDICATED ON THIS PLAN.

SPRIGGING SUMMARY NOTES

1. REFER TO PROJECT MANUAL FOR FURTHER SPECIFICATIONS.
2. ALL CLEAN-UP AND FINISH GRADING SHALL BE COMPLETED BY THE CONTRACTOR AND APPROVED BY LANDSCAPE ARCHITECT.
3. WHERE PRACTICAL OR NECESSARY, MECHANICAL SPRIGGING SHALL BE PERPENDICULAR TO THE SLOPES IN ORDER TO MINIMIZE EROSION IN THESE AREAS. MOUNDS, SOIL AROUND TREE TRUNKS, SLOPES, OR ANY OTHER AREAS THAT DO NOT LEND THEMSELVES TO MECHANICAL SPRIGGING SHALL BE HAND PLANTED. STOLONS SHALL BE BROADCAST EVENLY OVER THESE AREAS AND CHOPPED IN LIGHTLY BY SHOVEL, HOE OR OTHER HAND TOOL WHICH LEAVES THE GRADE UNCHANGED.
4. CARE SHALL BE TAKEN NOT TO DISTURB THE NATURAL GRASSES IN THE AREAS ADJACENT TO THE WORK ZONE WHICH HAD NOT BEEN DISTURBED BY THE GRADING OPERATION.
5. THE LANDSCAPE ARCHITECT WILL BE THE FINAL JUDGE AS TO THE CONDITION OF ALL PLANTED AREAS AFTER SPRIGGING.
6. SPRIGS SHALL BE FREE FROM PESTS AND DISEASE, DELIVERED IN A TIMELY FASHION AND CONSIST OF STEM, LEAVES AND STOLONS. THE SPRIGS SHALL COME FROM A NURSERY APPROVED BY THE LANDSCAPE ARCHITECT. CONTRACTOR SHALL PROVIDE AND PLANT THE GRASS SPRIGS BY SHREDDING THE GRASS AT THE TIME OF HARVEST AND BY DELIVERING IT TO THE SITE WITHIN 24 HOURS AFTER HARVESTING AND HAVING IT PLANTED IN THE GROUND WITHIN 48 HOURS AFTER IT HAS BEEN HARVESTED. THE GRASS SHALL BE PLANTED BY BROADCASTING AND THE SPRIGS SHALL BE PLACED INTO THE GROUND WITH A STRAIGHT-DISC TYPE PLANTER CUSTOMARILY USED IN SPRIGGING APPLICATIONS. ALL AREAS SHALL BE ROLLED CUSTOMARILY USED IN ROLLER AFTER PLANTING. STOLONS SHOULD NOT HAVE A LENGTH LONGER THAN 1 ½ INCHES PER STOLON. U3 BERMUDAGRASS SHALL BE SPRIGGED AT A RATE OF NO LESS THAN 400 BUSHELS PER ACRE.
7. CONTRACTOR TO PROVIDE SPRIG GROW-IN. REFER TO SPECIFICATIONS FOR ADDITIONAL INFORMATION.

SOIL AMENDMENT NOTES

1. CONTRACTOR IS TO SPREAD ½" OF DARK FOREST COMPOST AND 1" OF MASONRY OR TOP-DRESSING SAND OVER ALL AREAS AS LISTED IN APPLICATION INFORMATION BELOW.
2. CONTRACTOR IS TO TILL DARK FOREST COMPOST AND SAND INTO TOP 4"-6" OF SOIL.
3. CONTRACTOR IS TO SUBMIT ALL INFORMATION ON DARK FOREST COMPOST AND SAND AS PART OF A SUBMITTAL PACKAGE. THIS IS TO INCLUDE ALL MANUFACTURERS PRODUCT INFORMATION AND SOURCE OF MATERIAL.

PRODUCT INFORMATION

SOIL AMENDMENT
DARK FOREST COMPOST OR APPROVED EQUAL

MINICK MATERIALS
6665 NORTH INTERSTATE DR.
NORMAN, OK
TIM SHANAHAN
PH: 405-834-8280
WWW.MINICKMATERIALS.COM

PRODUCT APPLICATION

DARK FOREST COMPOST
-571 CUBIC YARDS

MASONRY SAND OR TOP DRESSING SAND
-1730 TONS

APPLY TO EACH FIELD AREA AND 5' SURROUNDS
- 220' X 340' APPROXIMATE AREA

PDG
PLANNING DESIGN GROUP
LANDSCAPE ARCHITECTURE • RECREATIONAL DESIGN • LAND PLANNING
5314 S. YALE AVE., SUITE 710, TULSA, OK 74135
918.628.1255 918.628.1256 FAX
WWW.PLANNINGDESIGNGROUP.COM

REGISTERED LANDSCAPE ARCHITECT
JAMES C. CROSBY
1 2 1
OKLAHOMA
12-17-21

JAMES C. CROSBY, ASLA
LANDSCAPE ARCHITECT OF RECORD

PROJECT INFORMATION	
PROJECT ADDRESS:	
1001 E. ROBINSON ST., NORMAN, OKLAHOMA 73071	
PROJECT NO.	NA
DATE	2/4/21
DRAWN BY	CHECKED BY
AB	GE

GRIFFIN SOCCER COMPLEX
NORTHEAST FIELD
RENOVATIONS
NORMAN, OKLAHOMA

ISSUE/ REVISIONS	
12/17/21	BID SET

OWNER:
THE CITY OF NORMAN
PARKS & RECREATION
201-C WEST GRAY
NORMAN, OK 73069
(405) 366-5472

SOD-1

FIELD
SODDING PLAN

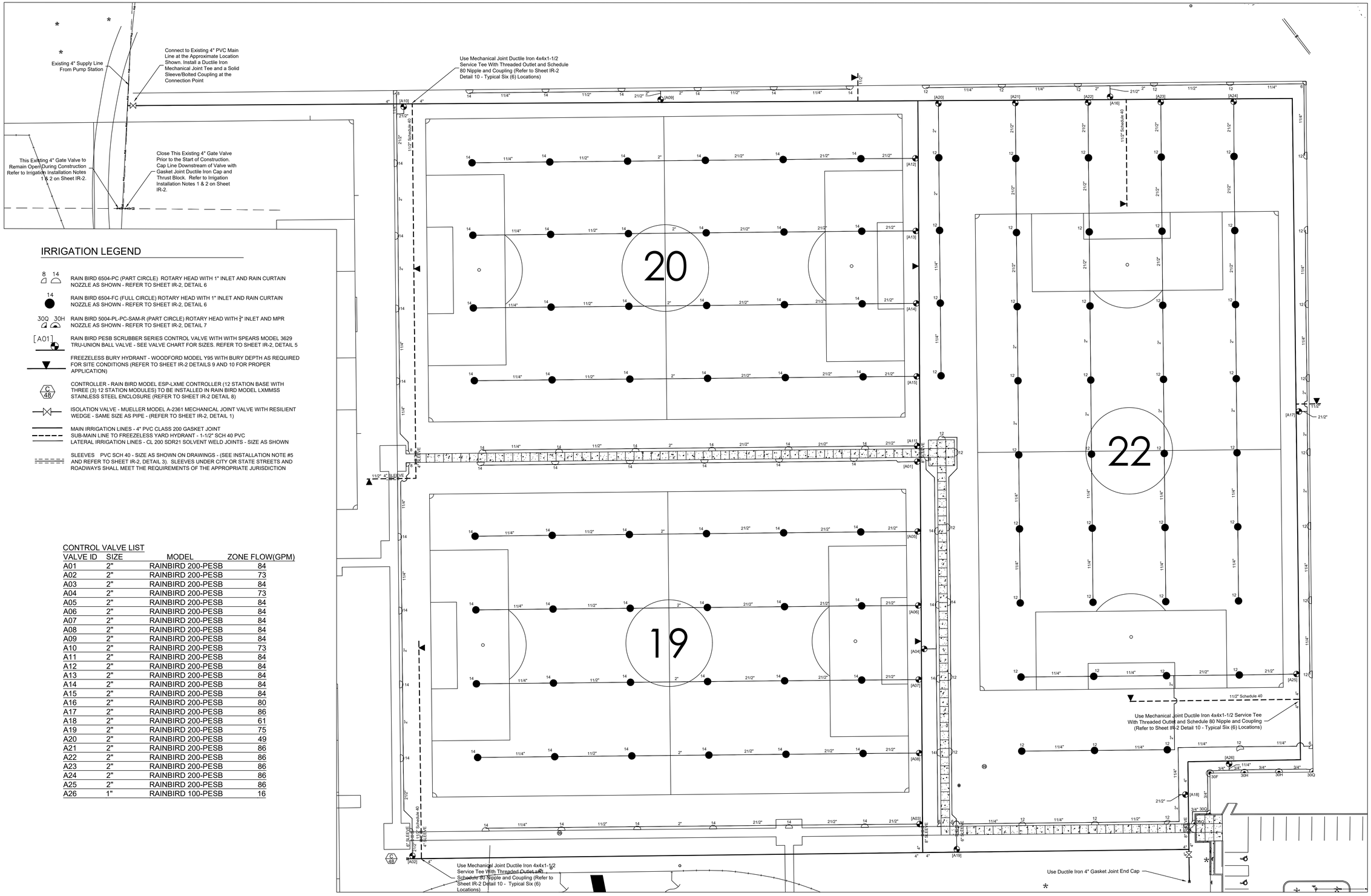

IRRIGATION LEGEND

- 8 14 — RAIN BIRD 6504-PC (PART CIRCLE) ROTARY HEAD WITH 1" INLET AND RAIN CURTAIN NOZZLE AS SHOWN - REFER TO SHEET IR-2, DETAIL 6
- 14 — RAIN BIRD 6504-FC (FULL CIRCLE) ROTARY HEAD WITH 1" INLET AND RAIN CURTAIN NOZZLE AS SHOWN - REFER TO SHEET IR-2, DETAIL 6
- 30Q 30H — RAIN BIRD 5004-PL-PC-SAM-R (PART CIRCLE) ROTARY HEAD WITH ¾" INLET AND MPR NOZZLE AS SHOWN - REFER TO SHEET IR-2, DETAIL 7
- [A01] — RAIN BIRD PESB SCRUBBER SERIES CONTROL VALVE WITH WITH SPEARS MODEL 3629 TRU-UNION BALL VALVE - SEE VALVE CHART FOR SIZES. REFER TO SHEET IR-2, DETAIL 5
- FREEZELESS BURY HYDRANT - WOODFORD MODEL Y95 WITH BURY DEPTH AS REQUIRED FOR SITE CONDITIONS (REFER TO SHEET IR-2 DETAILS 9 AND 10 FOR PROPER APPLICATION)
- C 48 — CONTROLLER - RAIN BIRD MODEL ESP-LXME CONTROLLER (12 STATION BASE WITH THREE (3) 12 STATION MODULES) TO BE INSTALLED IN RAIN BIRD MODEL LXMMSS STAINLESS STEEL ENCLOSURE (REFER TO SHEET IR-2 DETAIL 8)
- ISOLATION VALVE - MUELLER MODEL A-2361 MECHANICAL JOINT VALVE WITH RESILIENT WEDGE - SAME SIZE AS PIPE - (REFER TO SHEET IR-2, DETAIL 1)
- MAIN IRRIGATION LINES - 4" PVC CLASS 200 GASKET JOINT
- SUB-MAIN LINE TO FREEZELESS YARD HYDRANT - 1-1/2" SCH 40 PVC
- LATERAL IRRIGATION LINES - CL 200 SDR21 SOLVENT WELD JOINTS - SIZE AS SHOWN
- SLEEVES PVC SCH 40 - SIZE AS SHOWN ON DRAWINGS - (SEE INSTALLATION NOTE #5 AND REFER TO SHEET IR-2, DETAIL 3). SLEEVES UNDER CITY OR STATE STREETS AND ROADWAYS SHALL MEET THE REQUIREMENTS OF THE APPROPRIATE JURISDICTION

CONTROL VALVE LIST

VALVE ID	SIZE	MODEL	ZONE FLOW(GPM)
A01	2"	RAINBIRD 200-PESB	84
A02	2"	RAINBIRD 200-PESB	73
A03	2"	RAINBIRD 200-PESB	84
A04	2"	RAINBIRD 200-PESB	73
A05	2"	RAINBIRD 200-PESB	84
A06	2"	RAINBIRD 200-PESB	84
A07	2"	RAINBIRD 200-PESB	84
A08	2"	RAINBIRD 200-PESB	84
A09	2"	RAINBIRD 200-PESB	84
A10	2"	RAINBIRD 200-PESB	73
A11	2"	RAINBIRD 200-PESB	84
A12	2"	RAINBIRD 200-PESB	84
A13	2"	RAINBIRD 200-PESB	84
A14	2"	RAINBIRD 200-PESB	84
A15	2"	RAINBIRD 200-PESB	84
A16	2"	RAINBIRD 200-PESB	80
A17	2"	RAINBIRD 200-PESB	86
A18	2"	RAINBIRD 200-PESB	61
A19	2"	RAINBIRD 200-PESB	75
A20	2"	RAINBIRD 200-PESB	49
A21	2"	RAINBIRD 200-PESB	86
A22	2"	RAINBIRD 200-PESB	86
A23	2"	RAINBIRD 200-PESB	86
A24	2"	RAINBIRD 200-PESB	86
A25	2"	RAINBIRD 200-PESB	86
A26	1"	RAINBIRD 100-PESB	16

1 NORTHEAST FIELDS LAYOUT PLAN - PLAN VIEW

SCALE: 1" = 30'-0"

REFER TO SHEET IR-2 FOR INSTALLATION DETAILS AND NOTES

30 0 15 30 60

BEFORE YOU DIG... CALL OKIE 1-800-522-6543

PDG
PLANNING DESIGN GROUP
LANDSCAPE ARCHITECTURE • RECREATIONAL DESIGN • LAND PLANNING
5314 S. YALE AVE., SUITE 710, TULSA, OK 74135
918.628.1255 918.628.1256 FAX
WWW.PLANNINGDESIGNGROUP.COM

REGISTERED PROFESSIONAL ENGINEER
JAMES EDWIN MOORE
11869
OKLAHOMA

DATE SIGNED 12-17-21

Moore Engineering, Inc. CA 1186
P.O. Box 514
Stillwater, OK 74076

PROJECT INFORMATION

PROJECT ADDRESS:

1001 E. ROBINSON ST.,
NORMAN, OKLAHOMA 73071

PROJECT NO.	NA
DATE	
DRAWN BY	CHECKED BY
JM	GE

GRIFFIN SOCCER COMPLEX NORTHEAST FIELD RENOVATIONS NORMAN, OKLAHOMA

ISSUE/ REVISIONS

12/17/21	100% BID SET

OWNER:

THE CITY OF NORMAN PARKS & RECREATION
201-C WEST GRAY
NORMAN, OK 73069
(405) 366-5472

IR-1

IRRIGATION PLAN

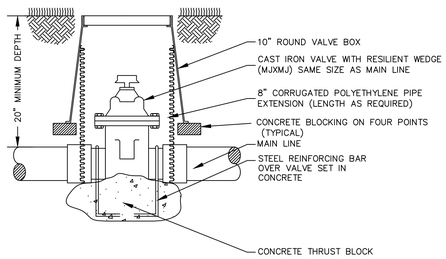

1 ISOLATION VALVE ASSEMBLY-TYPICAL SECTION
NOT TO SCALE

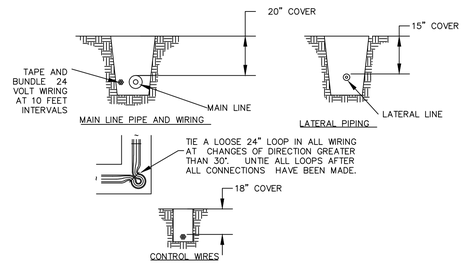

2 TYPICAL TRENCH SECTION
NOT TO SCALE

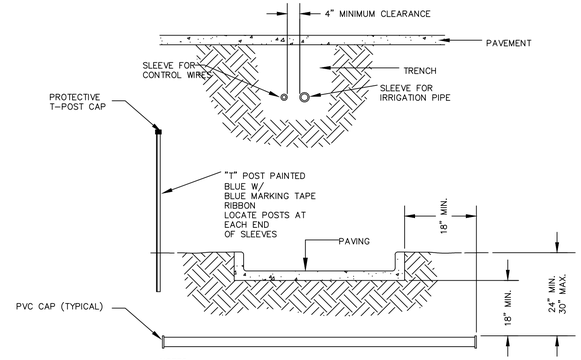

NOTES:

1. ALL PVC IRRIGATION SLEEVES TO BE SCHEDULE 40 PIPE.
2. ALL JOINTS TO BE SOLVENT WELDED AND WATERTIGHT.
3. MECHANICALLY TAMP TO 95% PROCTOR DENSITY AND/OR FILL CONCRETE PER PROJECT SPECIFICATIONS.
4. ALL COMPONENTS SHOWN AND ASSOCIATED WITH THIS ASSEMBLY INSTALLATION SHALL BE FIGURED INTO THE UNIT COST OF THE DOUBLE SLEEVE ASSEMBLY.

3 PIPE AND WIRE SLEEVES - TYPICAL DETAIL
NOT TO SCALE

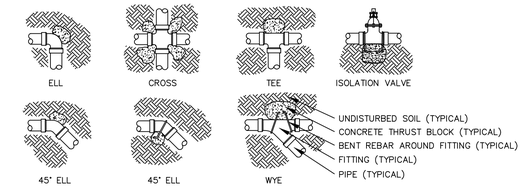

NOTES:

1. GASKET JOINT MAIN LINES SHALL RECEIVE CONCRETE THRUST BLOCKS AT ALL POINTS OF CHANGE IN DIRECTION INCLUDING ISOLATION VALVES.
2. SEE IRRIGATION SPECIFICATIONS AND PIPE MANUFACTURER'S RECOMMENDATIONS FOR TYPE AND SIZE OF THRUST BLOCK TO FORM. SIZE SHALL BE APPROPRIATE FOR FITTING ARRANGEMENT, WATER PRESSURE AND SOIL TYPE ENCOUNTERED.
3. THRUST BLOCKS SHALL BE FORMED AGAINST A SOLID TRENCH WALL.
4. ALL PIPE AND FITTINGS SHALL BE COVERED WITH MINIMUM 4 MIL VISQUEEN PLASTIC WRAP PRIOR TO POURING THRUST BLOCK.

4 THRUST BLOCK DETAILS
NOT TO SCALE

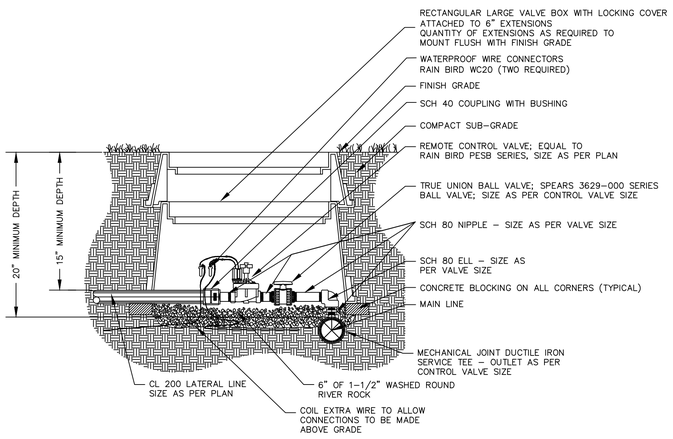

5 CONTROL VALVE ASSEMBLY -TYPICAL SECTION
NOT TO SCALE

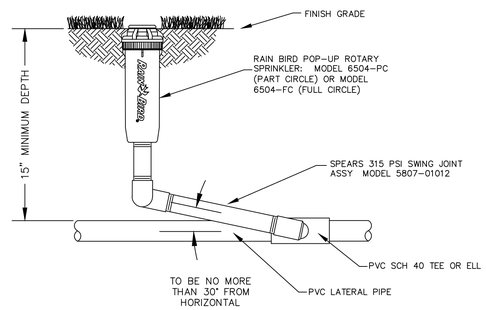

6 1" INLET GEARED ROTARY- TYPICAL SECTION
NOT TO SCALE

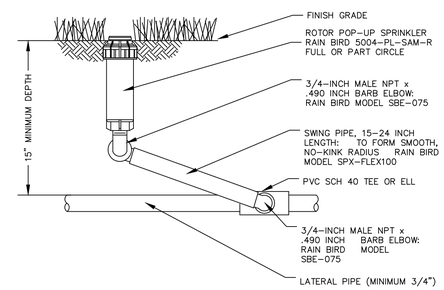

7 3/4" INLET GEARED ROTARY- TYPICAL SECTION
NOT TO SCALE

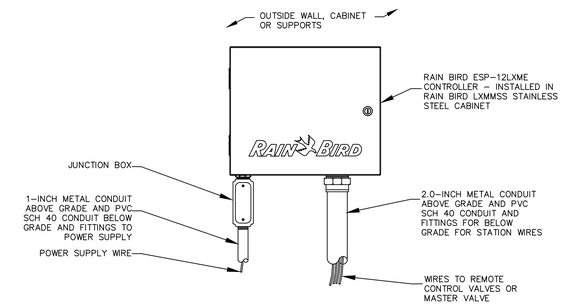

NOTES:

1. ESP-LXME CONTROLLER IS AVAILABLE 12-STATION BASE MODEL. ADDITIONAL MODULES IN 8- AND 12-STATION VERSIONS MAY BE ADDED TO BRING THE CONTROLLER UP TO 48 STATIONS MAXIMUM.
2. FOR EASE OF INSTALLATION INTO A CONTROLLER WITH MORE THAN 24 STATIONS, INSTALL A JUNCTION BOX AT THE BASE OF CONTROLLER AND TRANSITION LARGER VALVE AND COMMON WIRES FROM FIELD TO 18 AWG MULTI CONDUCTOR WIRE TO BE USED IN CONTROLLER.
3. USE STEEL CONDUIT FOR ABOVE GRADE AND SCH 40 PVC CONDUIT FOR BELOW GRADE CONDITIONS.
4. PROVIDE PROPER GROUNDING COMPONENTS TO ACHIEVE GROUND RESISTANCE OF 10 OHMS OR LESS.

8 RAIN BIRD ESP-LXME CONTROLLER & ENCLOSURE ASSEMBLY - TYPICAL SECTION
NOT TO SCALE

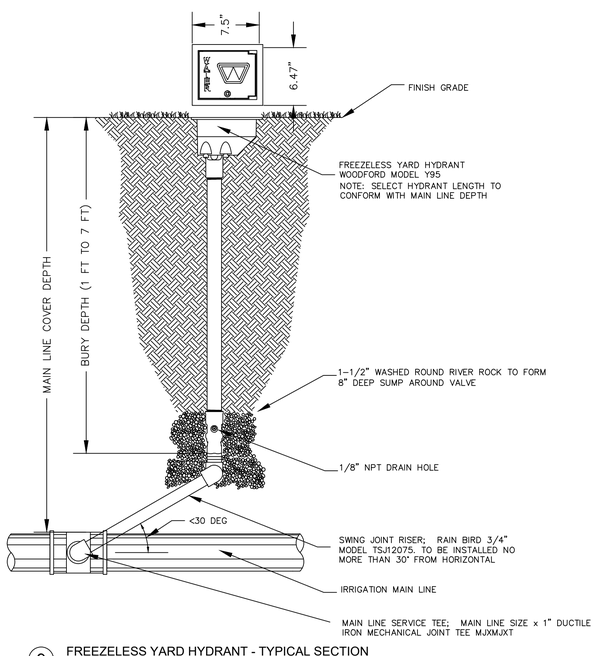

9 FREEZELESS YARD HYDRANT - TYPICAL SECTION
NOT TO SCALE

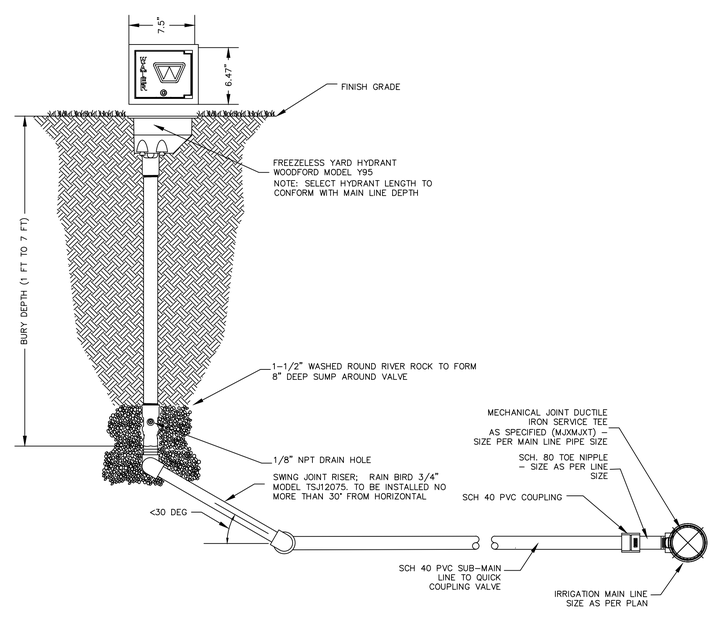

10 FREEZELESS YARD HYDRANT WITH MAIN LINE EXTENSION - TYPICAL SECTION
NOT TO SCALE

IRRIGATION INSTALLATION NOTES

1) THERE IS AN EXISTING IRRIGATION SYSTEM ON THIS PROJECT WHICH MUST BE PROTECTED AND MAINTAINED OPERATIONAL AT ALL TIMES DURING CONSTRUCTION ACTIVITIES. CONTRACTOR IS REQUIRED TO VISIT SITE PRIOR TO BIDDING TO BECOME AWARE OF SITE CONDITIONS. CONTRACTOR IS RESPONSIBLE FOR UNDERSTANDING WHAT UTILITIES ARE EXISTING AND HOW NEW IRRIGATION PIPE AND CONTROL WIRES ARE TO BE INSTALLED. ALL DAMAGES TO THE EXISTING UTILITIES AND IRRIGATION SYSTEM BY THE CONTRACTOR SHALL BE CORRECTED AT NO COST TO THE OWNER AND SAID REPAIRS SHALL RECEIVE THE APPROVAL OF OWNER PRIOR TO ACCEPTANCE OF THE SYSTEM.

2) PRIOR TO EXCAVATION, CONTRACTOR SHALL VERIFY UTILITY LOCATIONS WITH TELEPHONE, GAS, CABLE TV, AND ELECTRIC COMPANIES. OWNER REPRESENTATIVE AND CONTRACTOR TO REVIEW SITE ELECTRICAL, SITE GRADING AND DRAINAGE, SITE IRRIGATION AND ALL OTHER DRAWINGS PERTAINING TO UNDERGROUND UTILITY LOCATIONS.

3) THE IRRIGATION DESIGN IS DIAGRAMMATIC. THE INTENT OF THE DRAWINGS IS TO SHOW THE GENERAL LAYOUT AND LOGIC OF THE SYSTEM. SCALED MEASUREMENTS MAY NOT BE ACCURATE. ACTUAL LOCATIONS AND QUANTITIES OF PIPE AND FITTINGS MAY VARY DUE TO ACTUAL INSTALLATION CONDITIONS. CONTRACTOR SHALL REFER TO LANDSCAPE DRAWINGS FOR SPECIFIC PLANTING PLANS AND LOCATIONS. ALTHOUGH IRRIGATION PIPE MAY BE SHOWN INSIDE EXISTING TREE DRIP/CANOPY AREA FOR CONVENIENCE AND CLARITY, CONTRACTOR SHALL ROUTE LINES OUTSIDE OF CANOPY OF EXISTING TREES. WHEN OBSTRUCTIONS (TREES, SHRUBS, HYDRANTS, LIGHTS, ETC.)INTERFERE WITH SPRAY PATTERN OF SPRINKLER HEADS SO AS TO PREVENT PROPER COVERAGE, ADJUST SPRINKLER SYSTEM BY INSTALLING ADJUSTABLE PATTERN SPRINKLER HEADS ON EACH SIDE OF THE OBSTRUCTION SO AS TO PROVIDE PROPER COVERAGE. CONTRACTOR SHALL PERFORM ALL ADJUSTMENTS AT NO ADDITIONAL COST TO OWNER.

4) IRRIGATION INSTALLATION SHALL BE COORDINATED WITH EXCAVATION, GRADING, BUILDING, PAVING AND PLANTING OPERATIONS.

5) CONTRACTOR IS RESPONSIBLE FOR THE LOCATION AND PLACEMENT OF ALL SLEEVES ON THE PROJECT WHETHER SHOWN ON THE DRAWINGS OR NOT. SLEEVES NOT SHOWN ON THE DRAWINGS SHALL BE SIZED TWO (2) TIMES THE NOMINAL DIAMETER OF THE LARGEST PIPE PASSING THROUGH THE SLEEVE. MINIMUM SLEEVE SIZE SHALL BE 4" FOR 2" AND SMALLER LATERAL LINES PASSING UNDER PAVEMENT. A SEPARATE MINIMUM 2" DIAMETER SLEEVE SHALL BE PROVIDED FOR THE CONTROL WIRES TO PASS THROUGH AT EACH CROSSING. SLEEVES SHALL BE INSTALLED AT A MINIMUM COVER DEPTH OF TWENTY (20) INCHES FROM FINISH GRADE. COORDINATE HORIZONTAL AND VERTICAL ELEVATIONS WITH UTILITIES AND FOOTINGS. CONTRACTOR SHALL RECEIVE OWNER REPRESENTATIVE'S APPROVAL FOR ALL REQUIRED BORES UNDER ROADS, PATHS AND SIDEWALKS.

6) CONTRACTOR SHALL FOLLOW DRAWINGS, SPECIFICATIONS AND SPECIFIC MANUFACTURERS RECOMMENDATIONS TO ENSURE PROPER INSTALLATION OF THE IRRIGATION SYSTEM. CONTRACTOR SHALL NOTIFY OWNER REPRESENTATIVE IN WRITING WHENEVER THERE APPEARS TO BE A CONFLICT BETWEEN ANY OF THE ABOVE STATED DOCUMENTS. CONTRACTOR SHALL NOT WILLFULLY INSTALL THE IRRIGATION SYSTEM AS INDICATED ON THE DRAWINGS WHEN IT OBVIOUS IN THE FIELD THAT OBSTRUCTIONS, GRADE DIFFERENCES OR AREA DIMENSIONS EXIST THAT MIGHT NOT HAVE BEEN CONSIDERED DURING DESIGN. CONTRACTOR SHALL BRING SUCH OBSTRUCTIONS OR DIFFERENCES TO THE ATTENTION OF OWNER'S REPRESENTATIVE. IN THE EVENT THIS NOTIFICATION IS NOT PERFORMED, CONTRACTOR ASSUMES RESPONSIBILITY FOR ALL REQUIRED REVISIONS.

7) IRRIGATION 24 VOLT COMMON WIRE SHALL BE 14 GAUGE UF AND CONTROL WIRE SHALL BE 14 GAUGE UF. WATERPROOF CONNECTORS, APPROPRIATE FOR THE VOLTAGE REQUIREMENTS SPECIFIED BY THE CONTROLLER MANUFACTURER, SHALL BE USED ON ALL SPLICES AND CONNECTIONS.

8) CONTROLLER SHALL BE MOUNTED ON THE UNI-STRUT FRAME. CONTRACTOR SHALL RECEIVE OWNER REPRESENTATIVE'S APPROVAL FOR SPECIFIC PLACEMENT PRIOR TO INSTALLATION. OWNER SHALL BE RESPONSIBLE FOR PROVIDING 120 VOLT POWER TO A DISCONNECT POINT ADJACENT TO THE CONTROLLER. CONTRACTOR SHALL BE RESPONSIBLE FOR CONNECTION OF 120 VOLT POWER TO CONTROLLER. CONTRACTOR TO PROVIDE 2" SCHEDULE 40 PVC CONDUIT FOR TWO-WIRE IRRIGATION CABLE FOR BELOW GROUND APPLICATIONS AND 2" METAL CONDUIT FOR ABOVE GROUND APPLICATIONS AND ATTACHMENT TO THE IRRIGATION CONTROLLER.

9) ROTARY SPRINKLER HEADS WITH CHECK VALVES SHALL BE REQUIRED TO PREVENT LOW HEAD DRAINAGE. CONTRACTOR SHALL INSTALL ADDITIONAL IN-LINE PIPE CHECK VALVES AS REQUIRED WHEN HEAD OF WATER IN UPSTREAM PIPE EXCEEDS THE CAPACITY OF DOWNSTREAM SPRINKLER HEAD CHECK VALVES.

10) ALL ROTARY HEADS SHALL BE INSTALLED PERPENDICULAR (90 DEGREES) TO FINISHED GRADE. ADJUST ALL HEADS TO MINIMIZE OVER SPRAY ONTO HARDSCAPE AND BUILDINGS.

BEFORE YOU DIG... CALL OKIE 1-800-522-6543

0.400000000000000
0.400000000000000

PDG
PLANNING DESIGN GROUP
LANDSCAPE ARCHITECTURE • RECREATIONAL DESIGN • LAND PLANNING
5314 S. YALE AVE., SUITE 710, TULSA, OK 74135
918.628.1255 918.628.1256 FAX
WWW.PLANNINGDESIGNGROUP.COM

REGISTERED PROFESSIONAL ENGINEER
JAMES EDWIN MOORE
11869
OKLAHOMA
DATE SIGNED 12-17-21
Moore Engineering, Inc. CA 1186
P.O. Box 514
Stillwater, OK 74076

PROJECT INFORMATION

PROJECT ADDRESS:

1001 E. ROBINSON ST.,
NORMAN, OKLAHOMA 73071

PROJECT NO.	NA
DATE	
DRAWN BY	CHECKED BY
JM	GE

GRIFFIN SOCCER COMPLEX
NORTHEAST FIELD RENOVATIONS
NORMAN, OKLAHOMA

ISSUE/ REVISIONS

12/17/21	100% BID SET

OWNER:

THE CITY OF NORMAN PARKS & RECREATION
201-C WEST GRAY
NORMAN, OK 73069
(405) 366-5472

IR-2

IRRIGATION DETAILS

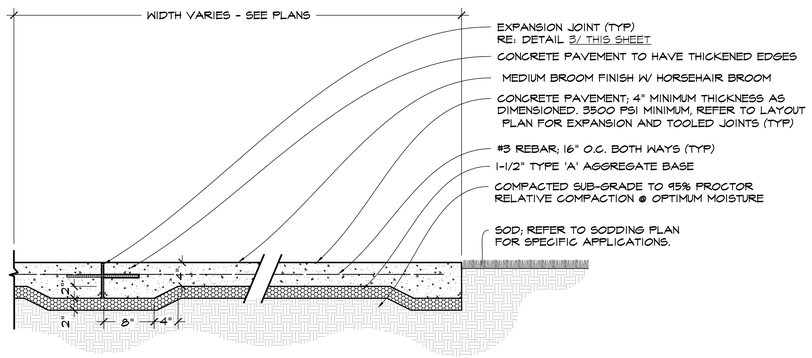

1 4" CONCRETE PAVING - SECTION

SCALE:1"=1'-0"

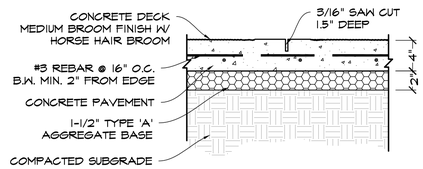

2 CONCRETE SAW CUT JOINT - SECTION

SCALE: NTS

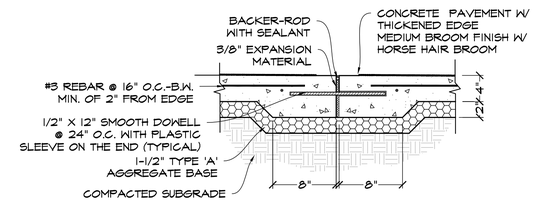

3 EXPANSION JOINT - SECTION

SCALE: NTS

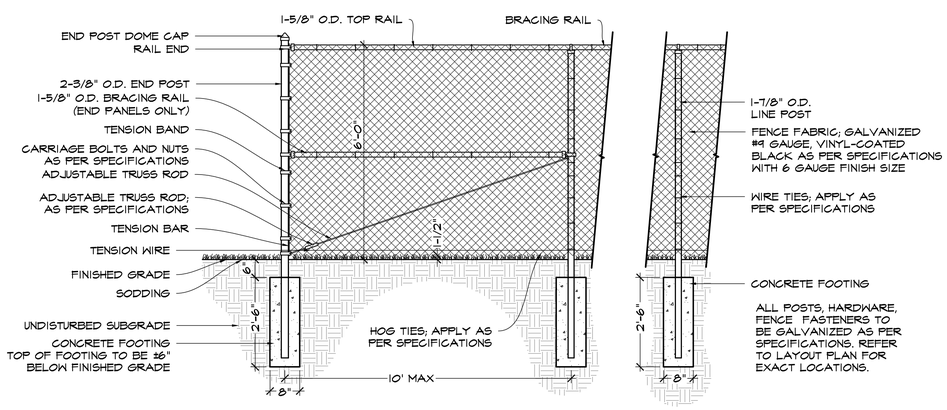

4 6'H. CHAINLINK FENCE (BLACK VINYL COATED) - SECTION VIEW

SCALE: 1/2" = 1'-0"

DETAIL NOTES

1. FINISHED GRADE TO BE A MINIMUM OF 6" ABOVE TOP OF ANY FOOTING.
2. WRITTEN DIMENSIONS HAVE PRIORITY OVER SCALED DIMENSIONS.
3. ALL VERTICAL DIMENSIONS ARE TAKEN FROM THE TOP OF FOOTING.
4. REFER TO SPECIFICATIONS AND MANUFACTURER'S RECOMMENDATIONS FOR ANY ADDITIONAL INFORMATION.
5. ALL CONSTRUCTION TO BE IN STRICT ACCORDANCE WITH CURRENT CITY OF NORMAN SPECIFICATIONS AND STANDARDS.

PDG
PLANNING DESIGN GROUP
LANDSCAPE ARCHITECTURE ♦
RECREATIONAL DESIGN ♦ LAND PLANNING
5314 S. YALE AVE., SUITE 710, TULSA, OK 74135
918.628.1255 918.628.1256 FAX
WWW.PLANNINGDESIGNGROUP.COM

REGISTERED LANDSCAPE ARCHITECT
JAMES C. CROSBY
1 2 1
OKLAHOMA

JAMES C. CROSBY, ASLA
LANDSCAPE ARCHITECT OF RECORD

PROJECT INFORMATION	
PROJECT ADDRESS:	
1001 E. ROBINSON ST., NORMAN, OKLAHOMA 73071	
PROJECT NO.	NA
DATE	2/4/21
DRAWN BY	CHECKED BY
AB	GE

GRIFFIN SOCCER COMPLEX
NORTHEAST FIELD
RENOVATIONS
NORMAN, OKLAHOMA

ISSUE/ REVISIONS	
12/17/21	BID SET

OWNER:

THE CITY OF NORMAN PARKS & RECREATION
201-C WEST GRAY
NORMAN, OK 73069
(405) 366-5472

D-1

CONSTRUCTION DETAILS

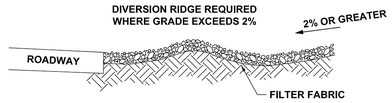

SECTION A -- A

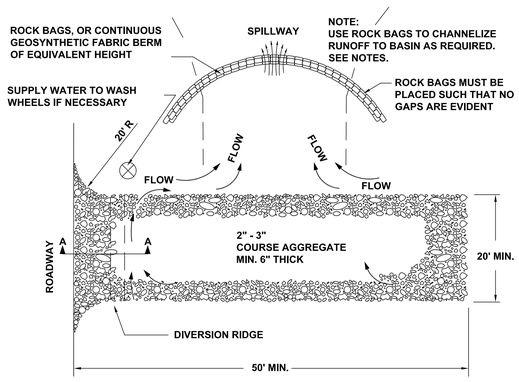

PLAN

NOTES:

1. THE ENTRANCE SHALL BE MAINTAINED IN A CONDITION THAT WILL PREVENT TRACKING OR FLOWING OF SEDIMENT ONTO PUBLIC RIGHT-OF-WAYS. THIS MAY REQUIRE TOP DRESSING, REPAIR AND/OR CLEANOUT OF ANY MEASURES USED TO TRAP SEDIMENT.

2. WHEN NECESSARY, WHEELS SHALL BE CLEANED PRIOR TO ENTRANCE ONTO PUBLIC RIGHT-OF-WAY.

3. WHEN WASHING IS REQUIRED, IT SHALL BE DONE ON AN AREA STABILIZED WITH CRUSHED STONE THAT DRAINS INTO AN APPROVED SEDIMENT TRAP OR SEDIMENT BASIN.

4. ROCK BAGS OR SANDBAGS SHALL BE PLACED SUCH THAT NO GAPS ARE EVIDENT. SEE NOTES ERO-03.

1 TEMPORARY GRAVEL CONSTRUCTION ENTRANCE/EXIT

SCALE: NTS

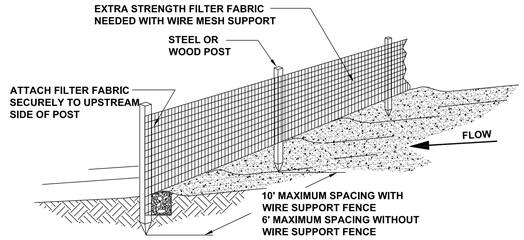

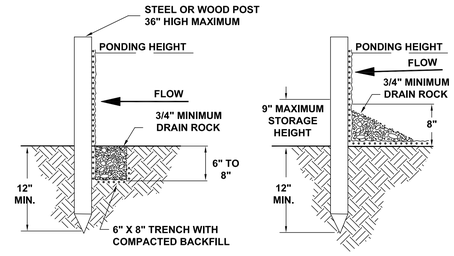

TRENCH DETAIL

INSTALLATION WITHOUT TRENCHING

NOTES:

1. MUST BE INSTALLED PROPERLY TO AVOID NOTICE OF VIOLATION.

2. SILT FENCE SHALL BE PLACED ON SLOPE CONTOURS TO MAXIMIZE POUNDING EFFICIENCY.

3. INSPECT AND REPAIR FENCE AFTER EACH STORM EVENT AND REMOVE SEDIMENT WHEN NECESSARY. 9" MAXIMUM RECOMMENDED STORAGE HEIGHT.

4. REMOVED SEDIMENT SHALL BE DEPOSITED TO AN AREA THAT WILL NOT CONTRIBUTE TO SEDIMENT OFF-SITE AND CAN BE PERMANENTLY STABILIZED.

2 FILTER FABRIC SILT FENCE

SCALE: NTS

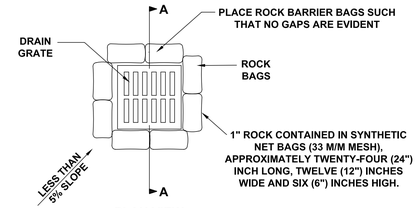

PLAN VIEW

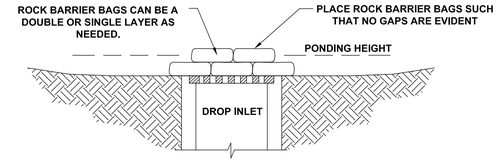

SECTION A-A

NOTES:

1. DROP INLET SEDIMENT BARRIERS ARE TO BE USED FOR SMALL, NEARLY LEVEL DRAINAGE AREAS. (LESS THAN 5%.)

2. A "REASONABLE" DESIGN SIZE PARTICLE TO CAPTURE MUST BE SELECTED.

3. SIZE DISTRIBUTION OF UPSTREAM SOIL PARTICLES MUST BE EVALUATED.

4. INFLOW AND OUTFLOW FROM THE SYSTEM FOR A SPECIFIC FREQUENCY STORM MUST BE KNOWN.

5. POND VOLUME IS DIRECTLY PROPORTIONAL TO THE DISCHARGE RATE OF WATER FROM THE SYSTEM.

6. POND VOLUME IS INVERSELY PROPORTIONAL TO THE MASS OF THE DESIGN SIZE SUSPENDED PARTICLE.

7. A SYSTEM MUST PROVIDE SUFFICIENT FLOW TO ALLOW FOR DEPOSITION OF DESIGN SIZE PARTICLES.

8. THE PONDING HEIGHT MUST BE WELL BELOW THE GROUND ELEVATION DOWNSLOPE TO PREVENT RUNNOFF FROM BYPASSING THE INLET. A TEMPORARY DIKE MAY BE NECESSARY ON THE DOWNSLOPE SIDE OF THE STRUCTURE.

3 ROCK BAG INLET SEDIMENT BAG

SCALE: NTS

Temporary Erosion Control

SMALL GRAINS SUCH AS OATS, RYE, WHEAT, SUDANS AND SORGHUMS ARE THE MOST FEASIBLE TEMPORARY VEGETATION TO CONTROL EROSION. THE PRACTICE IS EFFECTIVE FOR AREAS WHERE THE SOIL IS LEFT EXPOSED FOR A PERIOD OF 6 TO 12 MONTHS. THE TIME PERIOD MAY BE SHORTER DURING PERIODS OF EROSIVE RAINFALL.

1. PRIOR TO SEEDING, NEEDED EROSION CONTROL PRACTICES SUCH AS DIVERSIONS, GRADE STABILIZATION STRUCTURES, BERMS, DIKES, ETC., SHALL BE INSTALLED.

2. TEMPORARY VEGETATIVE PRACTICES SHALL CONFORM TO BEST MANAGEMENT PRACTICES FOR CONSTRUCTION SITES AS ESTABLISHED BY EPA.

3. IF THE AREA TO BE SEEDED HAS BEEN RECENTLY LOOSENED TO THE EXTENT THAT AN ADEQUATE SEEDBED EXISTS, NO ADDITIONAL TREATMENT IS REQUIRED. HOWEVER IF THE AREA TO BE SEEDED IS PACKED, CRUSTED, AND/OR HARD, THE TOP LAYER OF SOIL SHALL BE LOOSENED BY DISCING OR OTHER SUITABLE MEANS.

4. FERTILIZER SHALL BE APPLIED AT A RATE OF 600 POUNDS PER ACRE OR 15 POUNDS PER 1000 SQUARE FOOT USING 10-20-10 OR EQUAL.

5. SOILS KNOWN TO BE HIGHLY ACIDIC SHALL BE LIME TREATED.

6. SEEDING OPTIONS ARE AS FOLLOWS:

PLANT	QUANTITY PER ACRE	QUANTITY PER 1000 S.F.	PLANTING DATE	DEPTH
ANNUAL	40 LBS	0.90 LBS	09/15 TO 11/30	1/4 IN.
ELBON RYE	2 BU.	3.00 LBS	08/15 TO 11/30	2 IN.
WHEAT	2 BU.	3.00 LBS	08/15 TO 11/30	2 IN.
OATS	3 BU.	2.50 LBS	08/15 TO 11/30	2 IN.
SORGHUM	60 LBS	1.40 LBS	03/01 TO 09/15	2 IN.
SUDAN	40 LBS	0.90 LBS	04/01 TO 09/15	2 IN.

7. SEEDS SHALL BE DRILLED UNIFORMLY.

8. SEEDING IMPLEMENTS SHOULD BE USED AT RIGHT ANGLES TO THE GENERAL SLOPE TO MINIMIZE EROSION.

9. 1 TO 3 MONTHS AFTER PLANTING, THE SEEDED SITE SHALL BE TOP DRESSED WITH 8 POUNDS PER 1000 SQUARE FEET OR 350 POUNDS PER ACRE OF 33-0-0.

10. AREAS WHICH DO NOT DEVELOP A SUFFICIENT COVER SHALL BE REPLANTED.

11. THE SEEDED AREA SHALL BE WATERED WHEN FEASIBLE AND NEEDED.

Permanent Erosion Control

BERMUDA GRASS, KENTUCKY 31, TALL FESCUE AND WEEPING LOVEGRASS ARE SOME OF THE TYPES OF PERMANENT VEGETATION THAT MAY BE EFFECTIVELY USED TO CONTROL EROSION.

1. PRIOR TO SEEDING, NEEDED EROSION CONTROL PRACTICES SUCH AS DIVERSIONS, GRADE STABILIZATION STRUCTURES, BERMS, DIKES, ETC., SHALL BE INSTALLED.

2. THE SURFACE SHALL BE LOOSENED EVENLY TO A DEPTH OF 2 TO 3 INCHES AND 10-20-10 FERTILIZER (10 POUNDS PER 1000 SQUARE FOOT OR 450 POUNDS PER ACRE) SHALL BE MIXED WITH THE LOOSENED SURFACE SOIL BY DISCING OR OTHER SUITABLE MEANS.

3. SOILS KNOWN TO BE HIGHLY ACIDIC SHALL BE LIME TREATED.

4. SEEDING OPTIONS ARE AS FOLLOWS:

PLANT	QUANTITY PER ACRE	QUANTITY PER 1000 S.F.	PLANTING DATE	DEPTH
BERMUDA	10 LBS	0.25 LBS	04/01 TO 08/15	1/2 IN.
FESCUE	40 LBS	0.90 LBS	09/01 TO 11/01	1/2 IN.
LOVEGRASS	40 LBS	0.90 LBS	04/01 TO 06/30	1/2 IN.

5. SEEDS SHALL BE DRILLED UNIFORMLY.

6. SEEDING IMPLEMENTS SHOULD BE USED AT RIGHT ANGLES TO THE GENERAL SLOPE TO MINIMIZE EROSION.

7. MULCH SHALL BE USED WHERE NEEDED.

8. THE AREA SHALL BE WATERED DAILY OR AS OFTEN AS NECESSARY TO MAINTAIN ADEQUATE SOIL MOISTURE UNTIL THE PLANTS GROW 1/2 TO 1 INCH.

PDG
PLANNING DESIGN GROUP
LANDSCAPE ARCHITECTURE • RECREATIONAL DESIGN • LAND PLANNING
5314 S. YALE AVE., SUITE 710, TULSA, OK 74135
918.628.1255 918.628.1256 FAX
WWW.PLANNINGDESIGNGROUP.COM

REGISTERED LANDSCAPE ARCHITECT
JAMES C. CROSBY 121
OKLAHOMA
12-7-21

JAMES C. CROSBY, ASLA
LANDSCAPE ARCHITECT OF RECORD

PROJECT INFORMATION

PROJECT ADDRESS:

1001 E. ROBINSON ST.,
NORMAN, OKLAHOMA 73071

PROJECT NO.	NA
DATE	2/4/21
DRAWN BY	CHECKED BY
AB	GE

GRIFFIN SOCCER COMPLEX
NORTHEAST FIELD
RENOVATIONS
NORMAN, OKLAHOMA

ISSUE/ REVISIONS

12/17/21	BID SET

OWNER:

THE CITY OF NORMAN
PARKS & RECREATION
201-C WEST GRAY
NORMAN, OK 73069
(405) 366-5472

D-2

EROSION CONTROL DETAILS