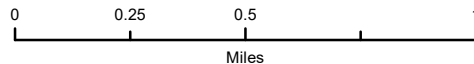






Mosquito Program District 3



1 INCH = 2,200 FEET

DATE: 7/9/2021

LEGEND

-  Mosquito Program Districts
-  Rail Road
-  Street Centerlines
-  City Boundary

Map produced by the City of Norman Geographic Information System. The City of Norman assumes no Responsibility for errors or omissions in the information presented.